






This map is reproduced from Ordnance Survey material with the permission of Ordnance Survey on behalf of the controller of Her Majesty's Stationary Office © Crown Copyright. Unauthorised reproduction infringes Crown Copyright and may lead to prosecution or civil proceedings.  
© Copyright Buckinghamshire County Council Licence No. 100021529 2010

Imagery © GeoPerspectives.com

**Key**

**Area 13 Proposed Limits**

-  30 mph
-  40 mph
-  50 mph

-   Existing (Unchanged) Speed Limits
-   Existing (Unchanged) Speed Limits

VNP: - Village Name Plate

The Buckinghamshire County Council  
Speed Limit Review (Various Roads,  
Various Parishes in Area 13)

V2.0	Public Consultation	Mar 10
v1.1	Post Working Group	Aug 09
v1.0	Pre - Working Group	Jun 09
Rev	Title	Date

Head of Transport  
Jim Stevens  
County Hall  
Walton Street  
Aylesbury  
HP20 1UY

Scale:

**1:5,000**

0 50 100  
Metres

Area 13 Speed Limit Review  
Public Consultation  
31st March to 14th May 2010  
**Wingrave**  
**Leighton Road / Winslow Road**

Drawn By: Shane Thomas

Chckd By: Ian Butcher

**DWG: SLR/ Area 13/2010/ U**

**Transport for Buckinghamshire**

