






This map is reproduced from Ordnance Survey material with the permission of Ordnance Survey on behalf of the controller of Her Majesty's Stationary Office © Crown Copyright. Unauthorised reproduction infringes Crown Copyright and may lead to prosecution or civil proceedings.
© Copyright Buckinghamshire County Council Licence No. 100021529 2010

Imagery © GeoPerspectives.com

Key

- Area 13 Proposed Limits**
-  30 mph
 -  40 mph
 -  50 mph

-   Existing (Unchanged) Speed Limits
-   Existing (Unchanged) Speed Limits

VNP: - Village Name Plate

The Buckinghamshire County Council
Speed Limit Review (Various Roads,
Various Parishes in Area 13)

V2.0	Public Consultation	Mar 10
v1.1	Post Working Group	Aug 09
v1.0	Pre - Working Group	Jun 09
Rev	Title	Date

Head of Transport
Jim Stevens
County Hall
Walton Street
Aylesbury
HP20 1UY

Scale:

1:5,000

0 50 100
Metres

Area 13 Speed Limit Review
Public Consultation
31st March to 14th May 2010
Dagnall
A4146 Main Rd N / Main Rd S

Drawn By: Shane Thomas

Chckd By: Ian Butcher

DWG: SLR/ Area 13/2010/ F

Transport for Buckinghamshire

