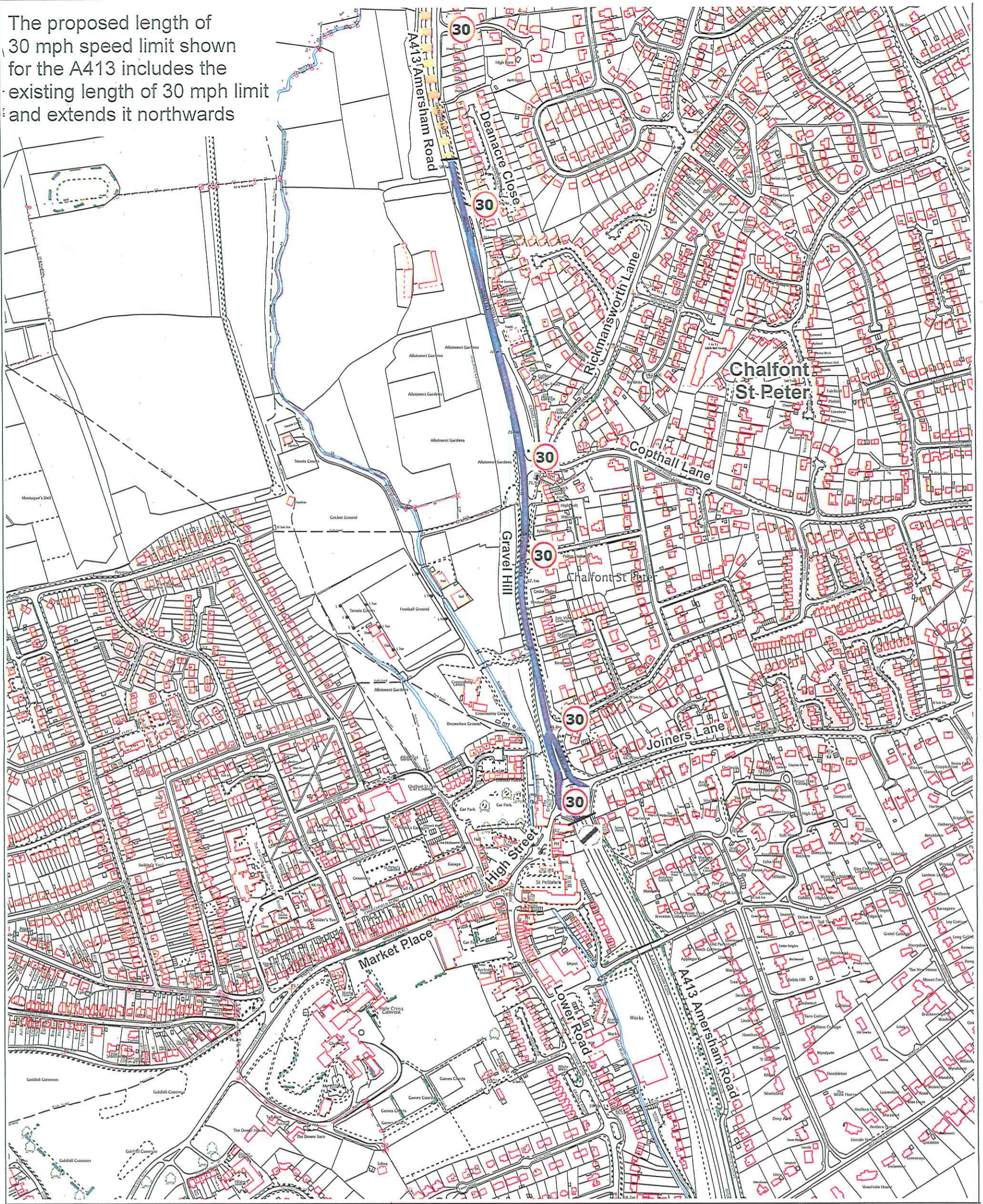


The proposed length of 30 mph speed limit shown for the A413 includes the existing length of 30 mph limit and extends it northwards











**Buckinghamshire
County Council
TRANSPORTATION**

Area 10 Speed Limit Review
Public Consultation Proposals
April 2009
Chalfont St Peter Parish
A413 Gravel Hill / Amersham Road
This map is reproduced from Ordnance Survey material with the permission of Ordnance Survey on behalf of the Controller of Her Majesty's Stationery Office © Crown copyright. Unauthorised reproduction infringes Crown copyright and may lead to prosecution or civil proceedings.
Buckinghamshire County Council 100021529 2009

Proposed Speed Limits

Speed

-  30 mph
-  40 mph
-  50 mph
-  60 mph

-   Existing (Unchanged) Speed Limits
-  

DWG 18

SLR/PC/10/09/18

