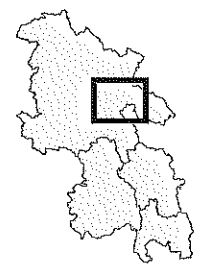


Scale  
1:40,000



This map is reproduced from Ordnance Survey material with the permission of Ordnance Survey on behalf of the Controller of Her Majesty's Stationery Office © Crown copyright. Unauthorised reproduction infringes Crown copyright and may lead to prosecution or civil proceedings. Buckinghamshire County Council 100021529 2008





Buckinghamshire  
County Council  
TRANSPORTATION

Area 13

Public Consultation  
Proposals

A418  
Aylesbury to Wing

November 2008

Proposed\_speed\_limits  
Speed

- 30 mph
- 40 mph
- 50 mph
- 60 mph

- Existing (Unchanged) Speed Limits
- 

Scale  
1:5,000

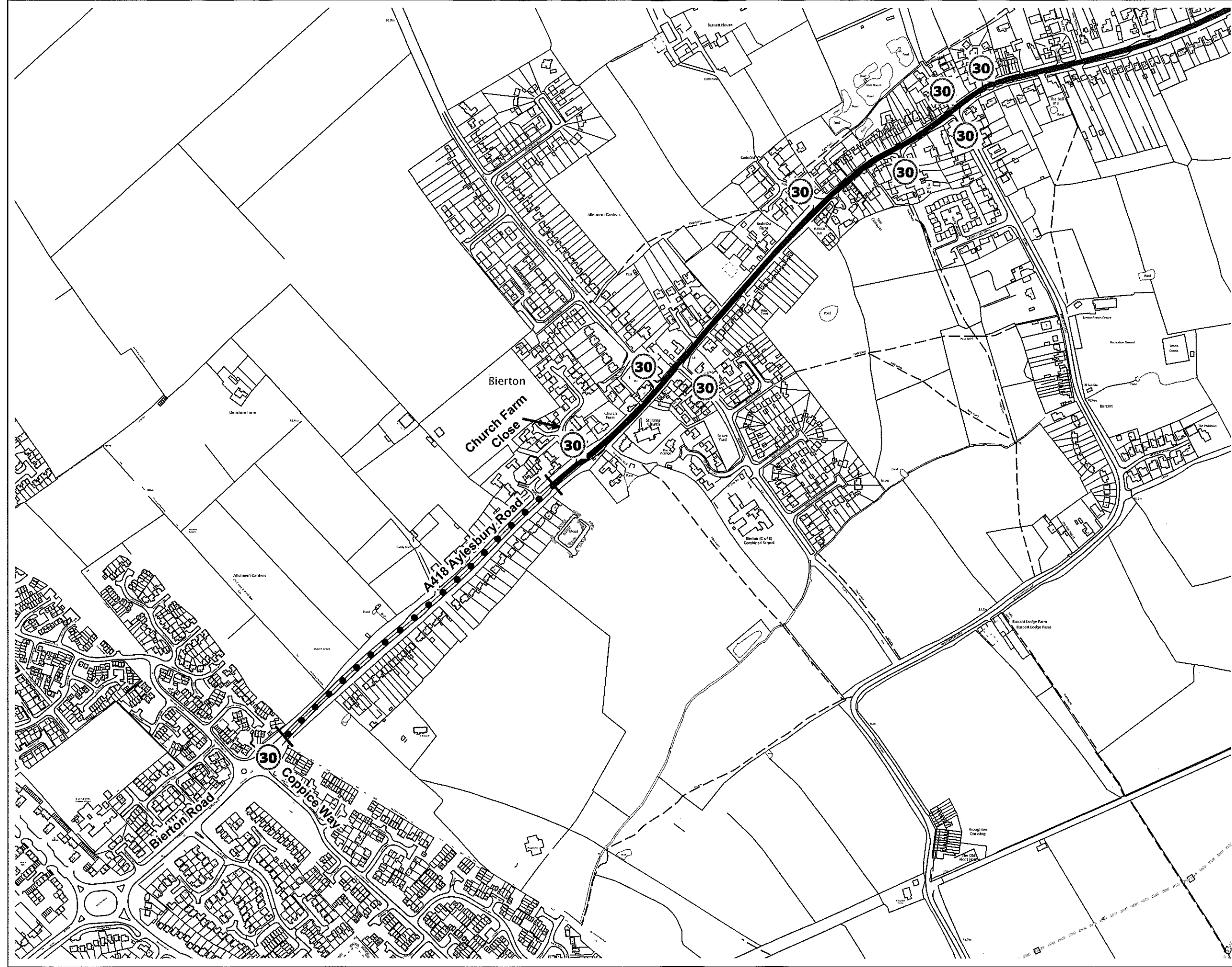


0 50 100  
Metres

This map is reproduced from Ordnance Survey material with the permission of Ordnance Survey on behalf of the Controller of Her Majesty's Stationery Office © Crown copyright. Unauthorised reproduction infringes Crown copyright and may lead to prosecution or civil proceedings. Buckinghamshire County Council 100021529 2008.

DWG 01

Bierton  
(S.End)





Buckinghamshire  
County Council  
TRANSPORTATION

Area 13

Public Consultation  
Proposals

A418  
Aylesbury to Wing

November 2008

Proposed\_speed\_limits  
Speed

- 30 mph
- 40 mph
- 50 mph
- 60 mph

- Existing (Unchanged) Speed Limits
- 

Scale  
1:5,000

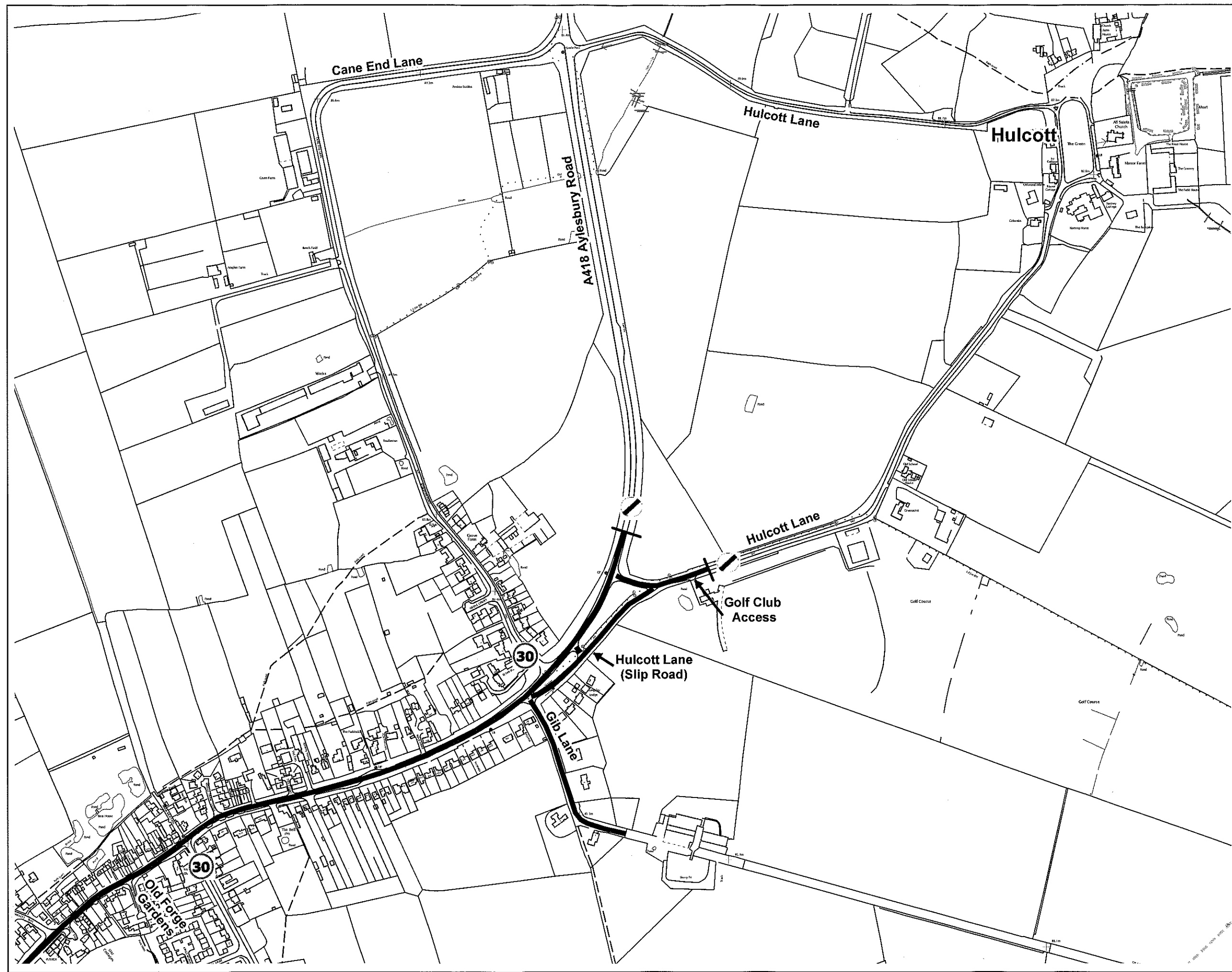


0 50 100  
Metres

This map is reproduced from Ordnance Survey material with the permission of Ordnance Survey on behalf of the Controller of Her Majesty's Stationery Office © Crown copyright. Unauthorised reproduction infringes Crown copyright and may lead to prosecution or civil proceedings. Buckinghamshire County Council 100021529 2008.

DWG 02

Bierton  
(N.End)





Buckinghamshire  
County Council  
TRANSPORTATION

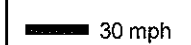
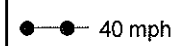
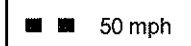
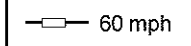
Area 13

Public Consultation  
Proposals

A418  
Aylesbury to Wing

November 2008

Proposed\_speed\_limits  
Speed

-  30 mph
-  40 mph
-  50 mph
-  60 mph

  Existing (Unchanged)  
Speed Limits

Scale  
1:5,000



0 50 100  
Metres

This map is reproduced from  
Ordnance Survey material with the  
permission of Ordnance Survey on  
behalf of the Controller of Her  
Majesty's Stationery Office ©  
Crown copyright. Unauthorised  
reproduction infringes Crown  
copyright and may lead to  
prosecution or civil proceedings.  
Buckinghamshire County Council  
100021529 2008.

DWG 03

Rowsham





Buckinghamshire  
County Council  
TRANSPORTATION

Area 13

Public Consultation  
Proposals

A418  
Aylesbury to Wing

November 2008

Proposed\_speed\_limits  
Speed

- 30 mph
- 40 mph
- 50 mph
- 60 mph

Existing (Unchanged)  
Speed Limits

Scale  
1:5,000

0 50 100  
Metres



This map is reproduced from Ordnance Survey material with the permission of Ordnance Survey on behalf of the Controller of Her Majesty's Stationery Office © Crown copyright. Unauthorised reproduction infringes Crown copyright and may lead to prosecution or civil proceedings. Buckinghamshire County Council 100021529 2008.

DWG 04

Wing

