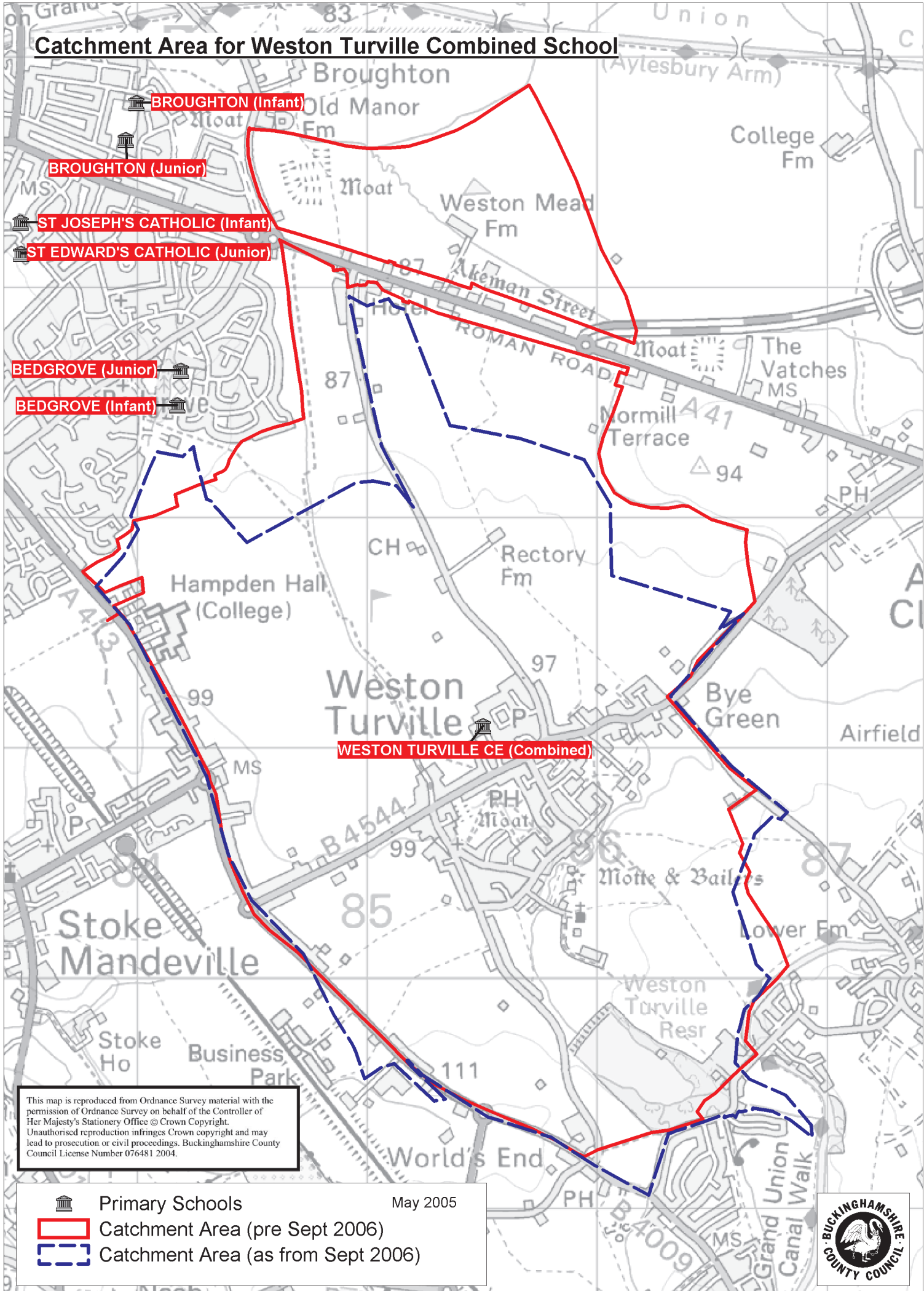





Catchment Area for Weston Turville Combined School



This map is reproduced from Ordnance Survey material with the permission of Ordnance Survey on behalf of the Controller of Her Majesty's Stationery Office © Crown Copyright. Unauthorised reproduction infringes Crown copyright and may lead to prosecution or civil proceedings. Buckinghamshire County Council License Number 076481 2004.

	Primary Schools	May 2005
	Catchment Area (pre Sept 2006)	
	Catchment Area (as from Sept 2006)	

