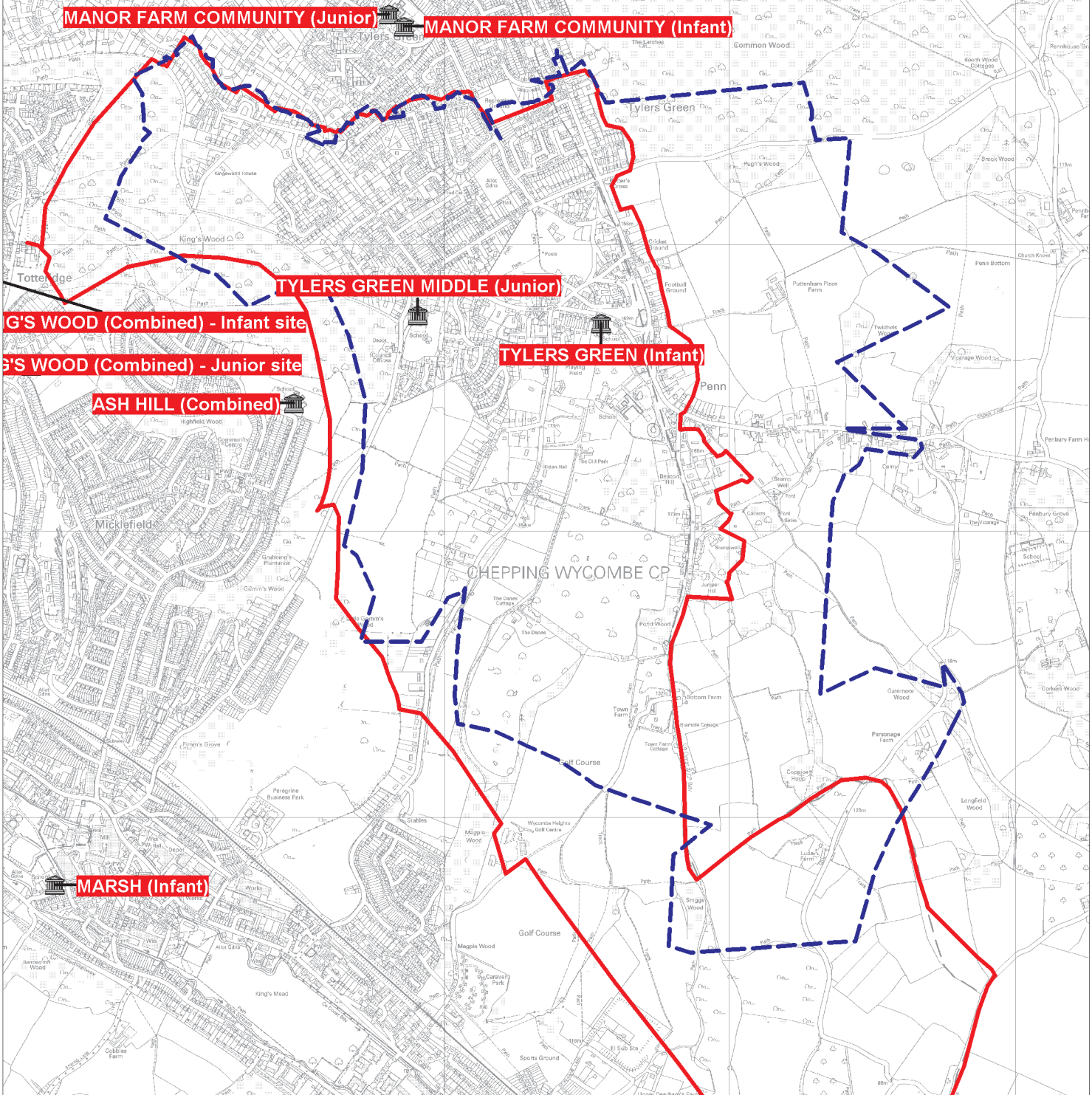





# Catchment Area for Tylers Green First School and Tylers Green Middle School

This map is reproduced from Ordnance Survey material with the permission of Ordnance Survey on behalf of the Controller of Her Majesty's Stationery Office © Crown Copyright. Unauthorised reproduction infringes Crown copyright and may lead to prosecution or civil proceedings. Buckinghamshire County Council License Number 076481 2004.



 Primary Schools May 2005  
 Catchment Area for Tylers Green First School and Tylers Green Middle School (pre Sept 2006)  
 Catchment Area for Tylers Green First School and Tylers Green Middle School (as from Sept 2006)

