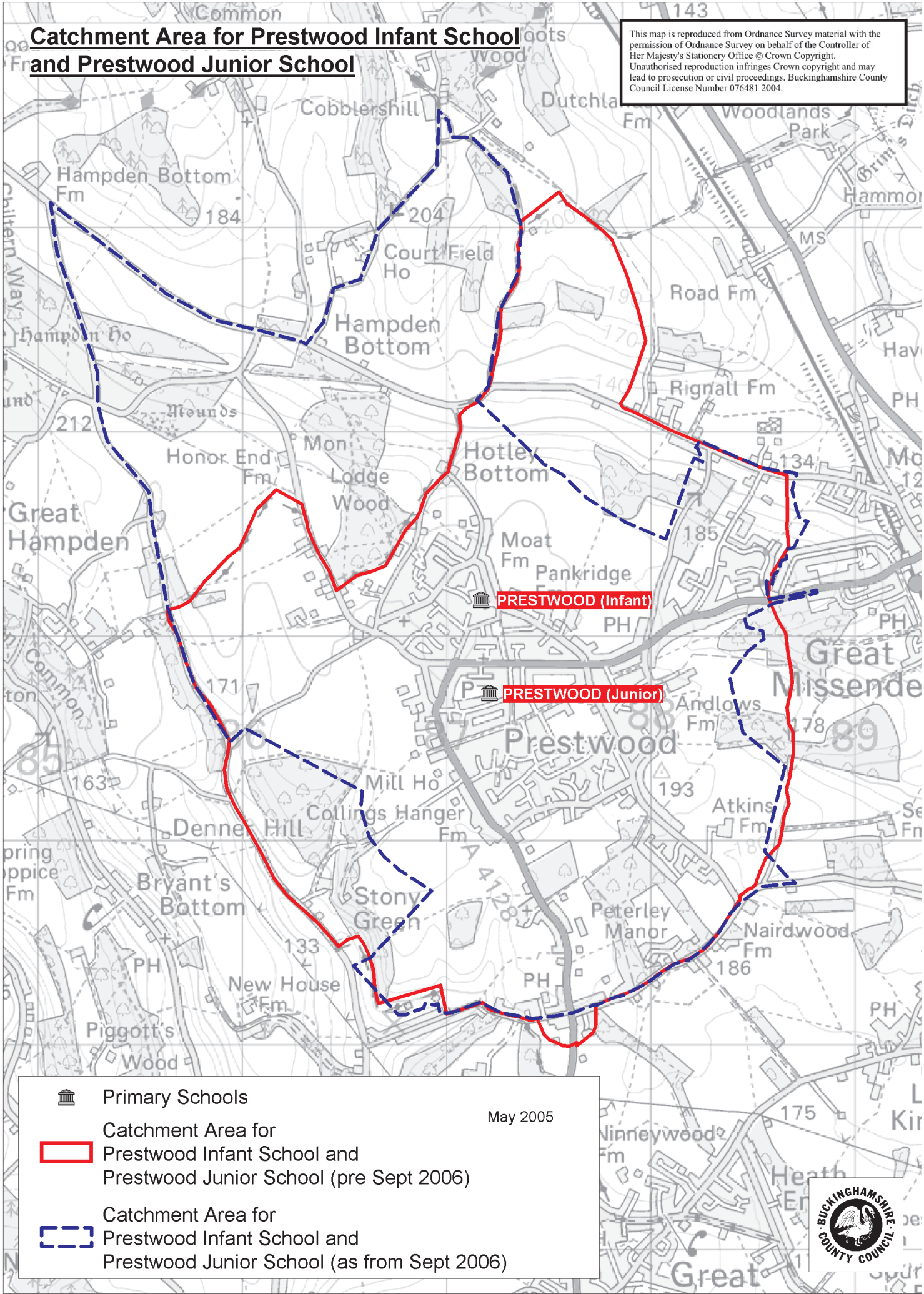





Catchment Area for Prestwood Infant School and Prestwood Junior School

This map is reproduced from Ordnance Survey material with the permission of Ordnance Survey on behalf of the Controller of Her Majesty's Stationery Office © Crown Copyright. Unauthorised reproduction infringes Crown copyright and may lead to prosecution or civil proceedings. Buckinghamshire County Council License Number 076481 2004.



	Primary Schools	
	Catchment Area for Prestwood Infant School and Prestwood Junior School (pre Sept 2006)	
	Catchment Area for Prestwood Infant School and Prestwood Junior School (as from Sept 2006)	

May 2005

