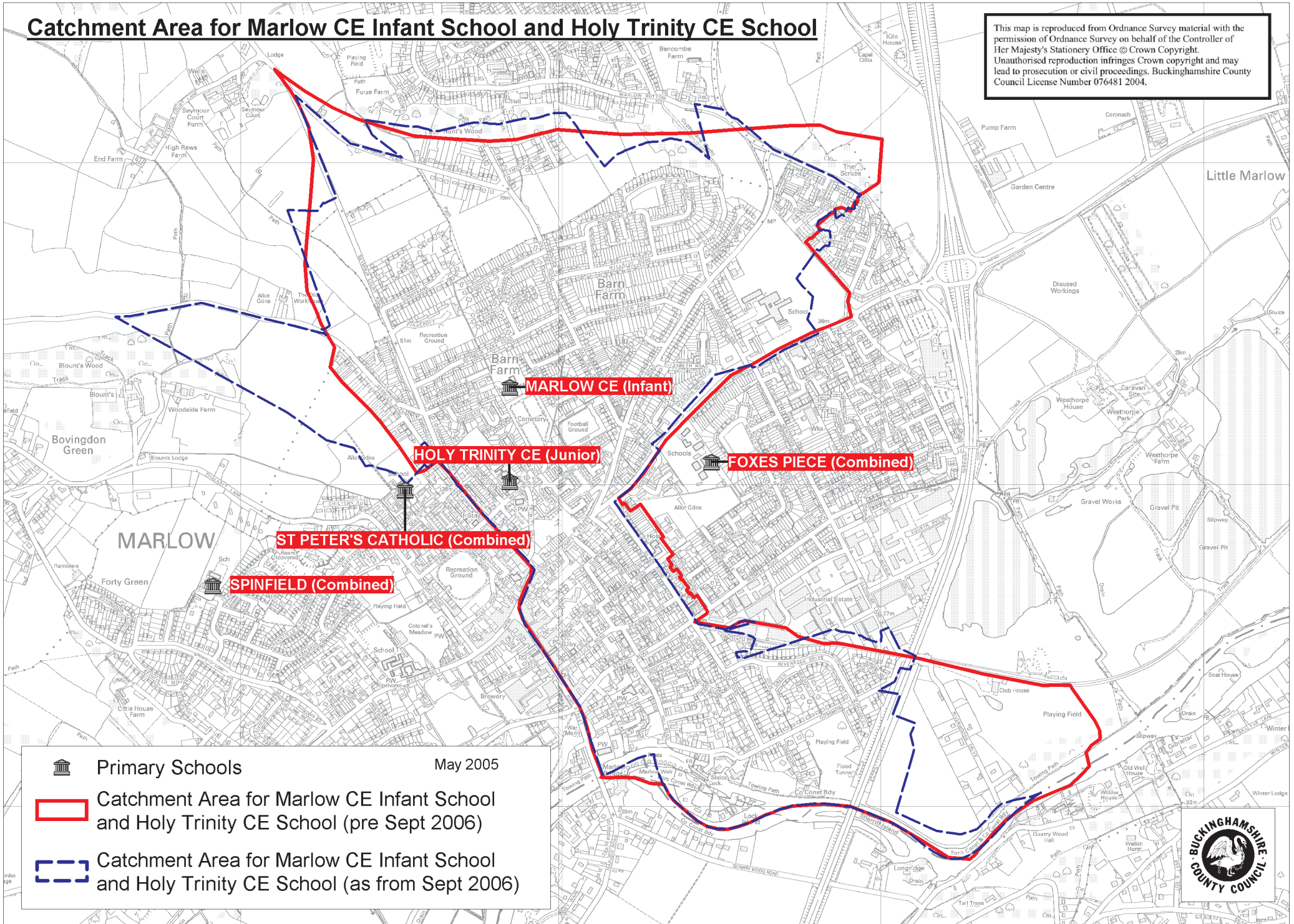





# Catchment Area for Marlow CE Infant School and Holy Trinity CE School

This map is reproduced from Ordnance Survey material with the permission of Ordnance Survey on behalf of the Controller of Her Majesty's Stationery Office © Crown Copyright. Unauthorised reproduction infringes Crown copyright and may lead to prosecution or civil proceedings. Buckinghamshire County Council License Number 076481 2004.



 Primary Schools May 2005

 Catchment Area for Marlow CE Infant School and Holy Trinity CE School (pre Sept 2006)

 Catchment Area for Marlow CE Infant School and Holy Trinity CE School (as from Sept 2006)

