

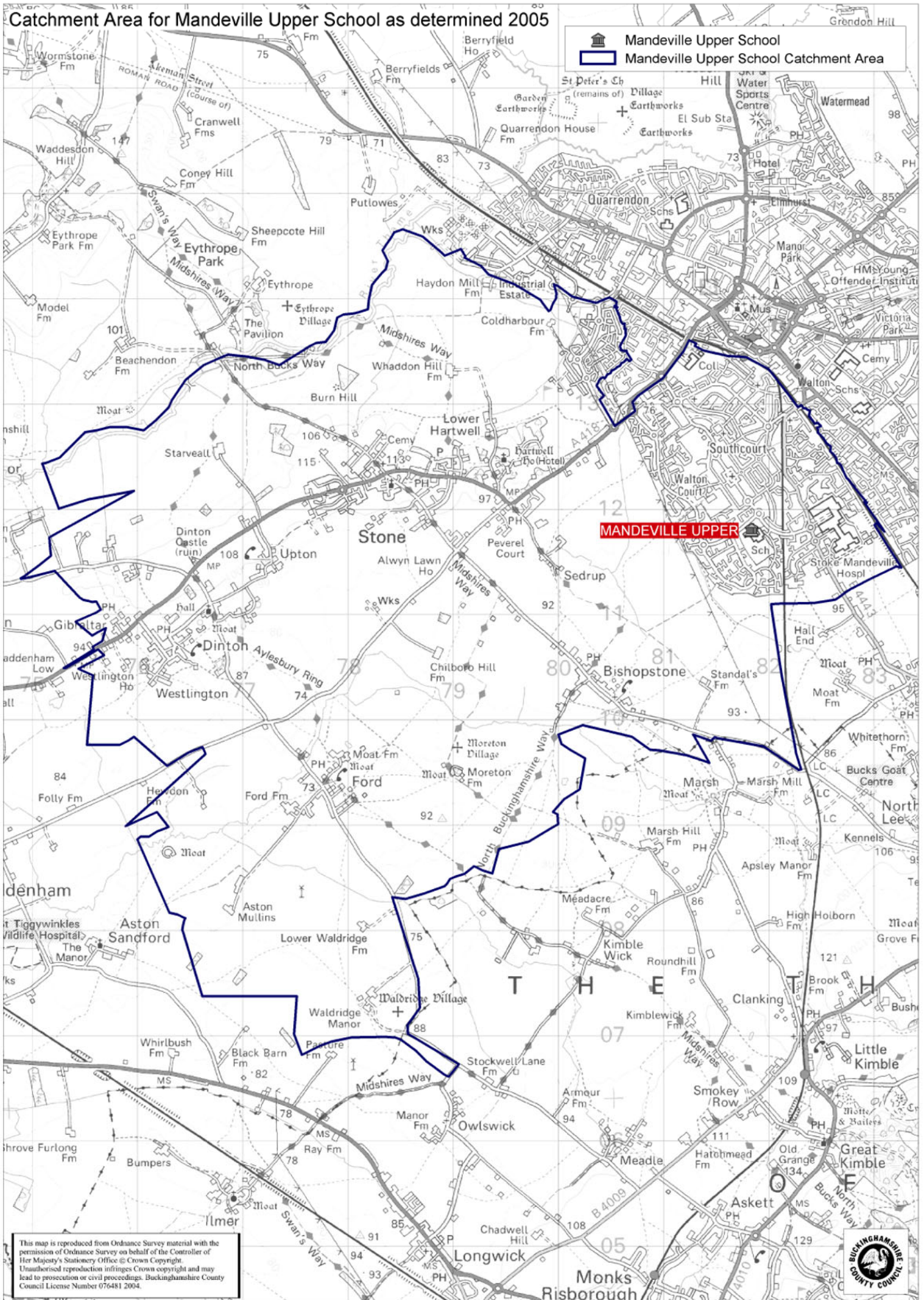


Catchment Area for Mandeville Upper School as determined 2005

-  Mandeville Upper School
-  Mandeville Upper School Catchment Area



This map is reproduced from Ordnance Survey material with the permission of Ordnance Survey on behalf of the Controller of Her Majesty's Stationery Office © Crown Copyright. Unauthorised reproduction infringes Crown copyright and may lead to prosecution or civil proceedings. Buckinghamshire County Council License Number 076481 2004.

