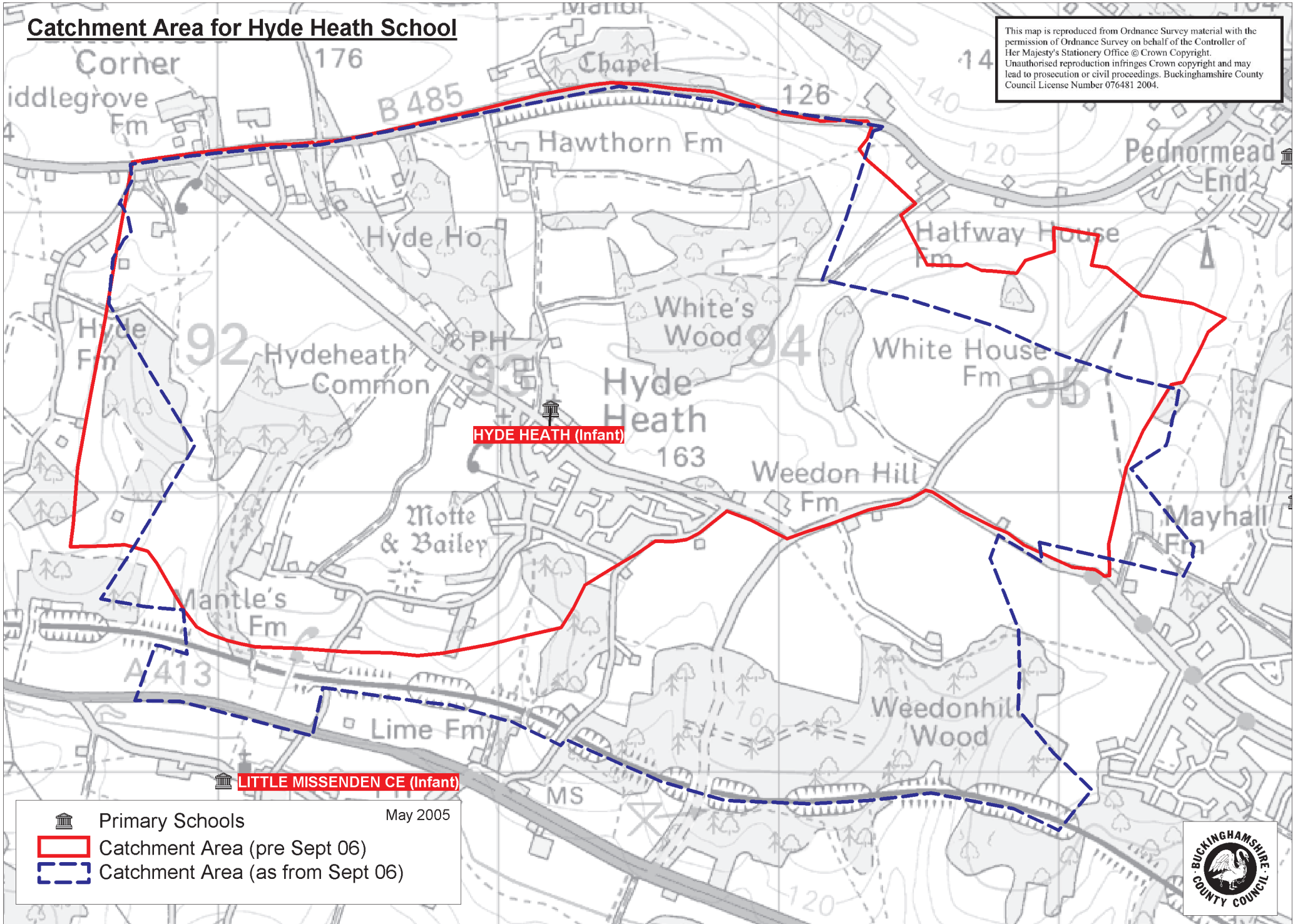



# Catchment Area for Hyde Heath School


This map is reproduced from Ordnance Survey material with the permission of Ordnance Survey on behalf of the Controller of Her Majesty's Stationery Office © Crown Copyright. Unauthorised reproduction infringes Crown copyright and may lead to prosecution or civil proceedings. Buckinghamshire County Council License Number 076481 2004.




**HYDE HEATH (Infant)**

**LITTLE MISSENDEN CE (Infant)**

 Primary Schools May 2005

 Catchment Area (pre Sept 06)

 Catchment Area (as from Sept 06)

