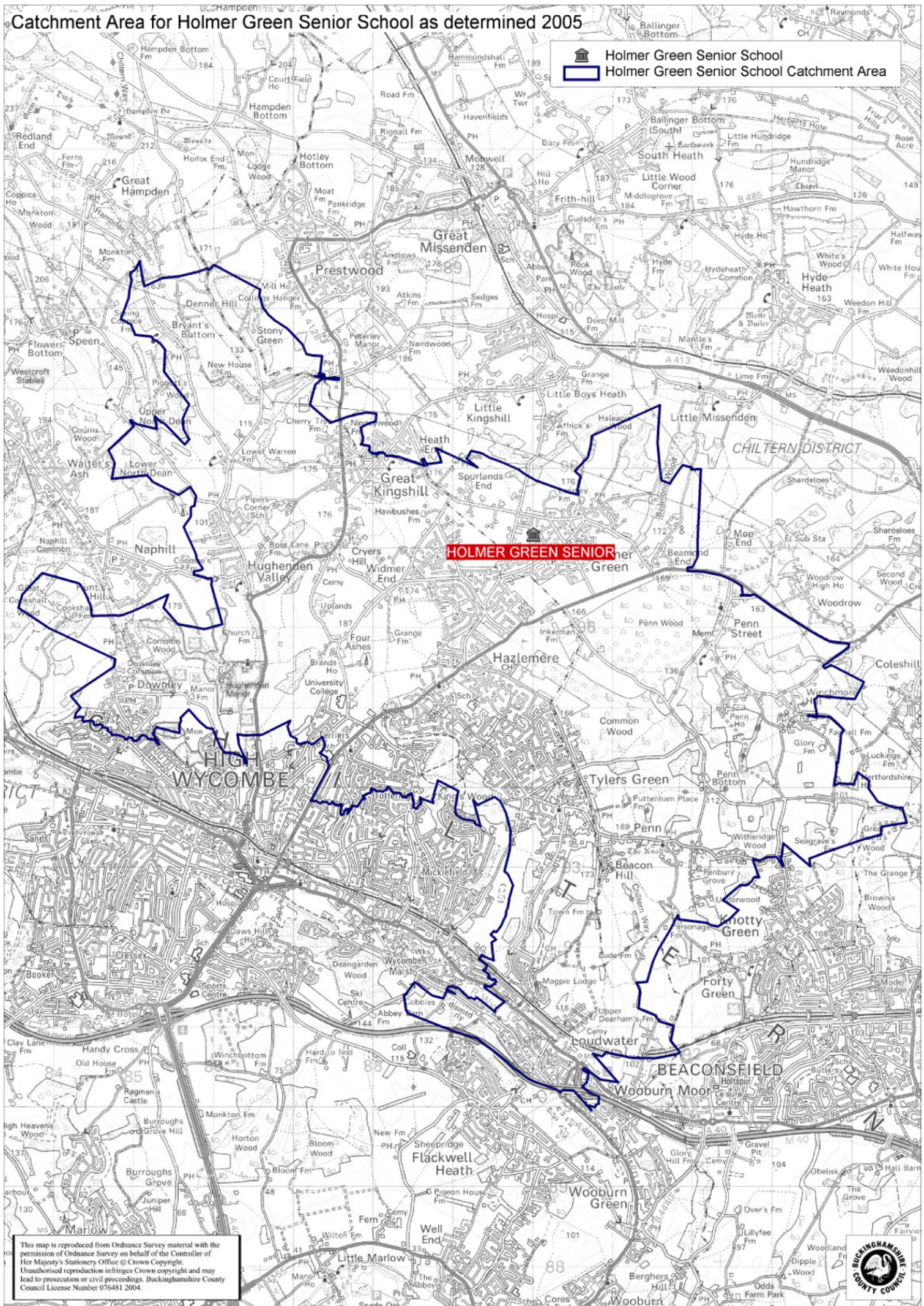




Catchment Area for Holmer Green Senior School as determined 2005



 Holmer Green Senior School
 Holmer Green Senior School Catchment Area

This map is reproduced from Ordnance Survey material with the permission of Ordnance Survey on behalf of the Controller of Her Majesty's Stationery Office © Crown Copyright. Unauthorised reproduction infringes Crown copyright and may lead to prosecution or civil proceedings. Buckinghamshire County Council License Number 076481 2004.

