


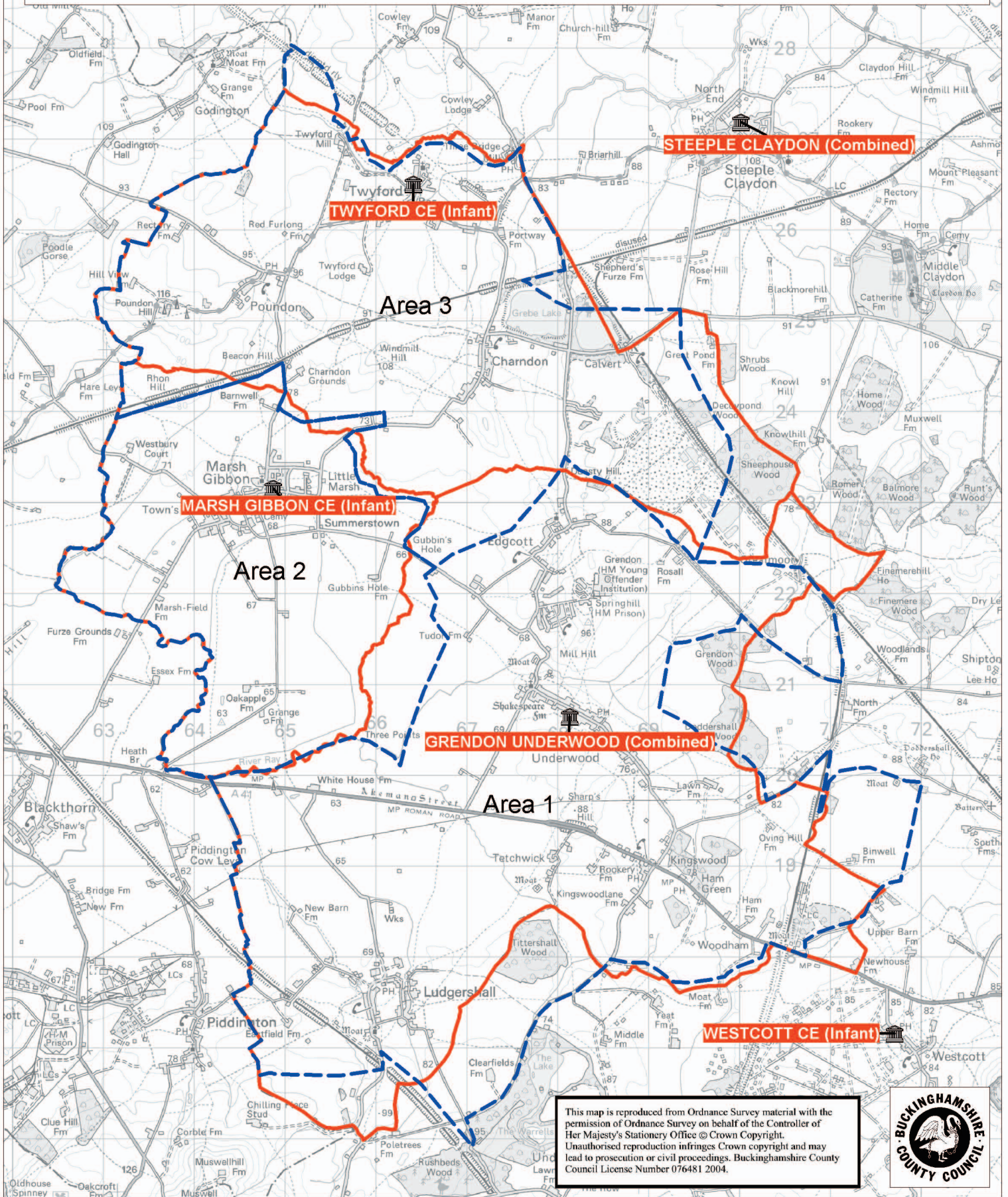


# Catchment Area for Grendon Underwood Combined School

May 2005

-  Primary Schools
-  5+ Catchment area (Area 1) and 9+ Catchment Area (Areas 1, 2 and 3) (pre Sept 2006)
-  5+ Catchment area (Area 1) and 9+ Catchment Area (Areas 1, 2 and 3) (as from Sept 2006)



This map is reproduced from Ordnance Survey material with the permission of Ordnance Survey on behalf of the Controller of Her Majesty's Stationery Office © Crown Copyright. Unauthorised reproduction infringes Crown copyright and may lead to prosecution or civil proceedings. Buckinghamshire County Council License Number 076481 2004.

