



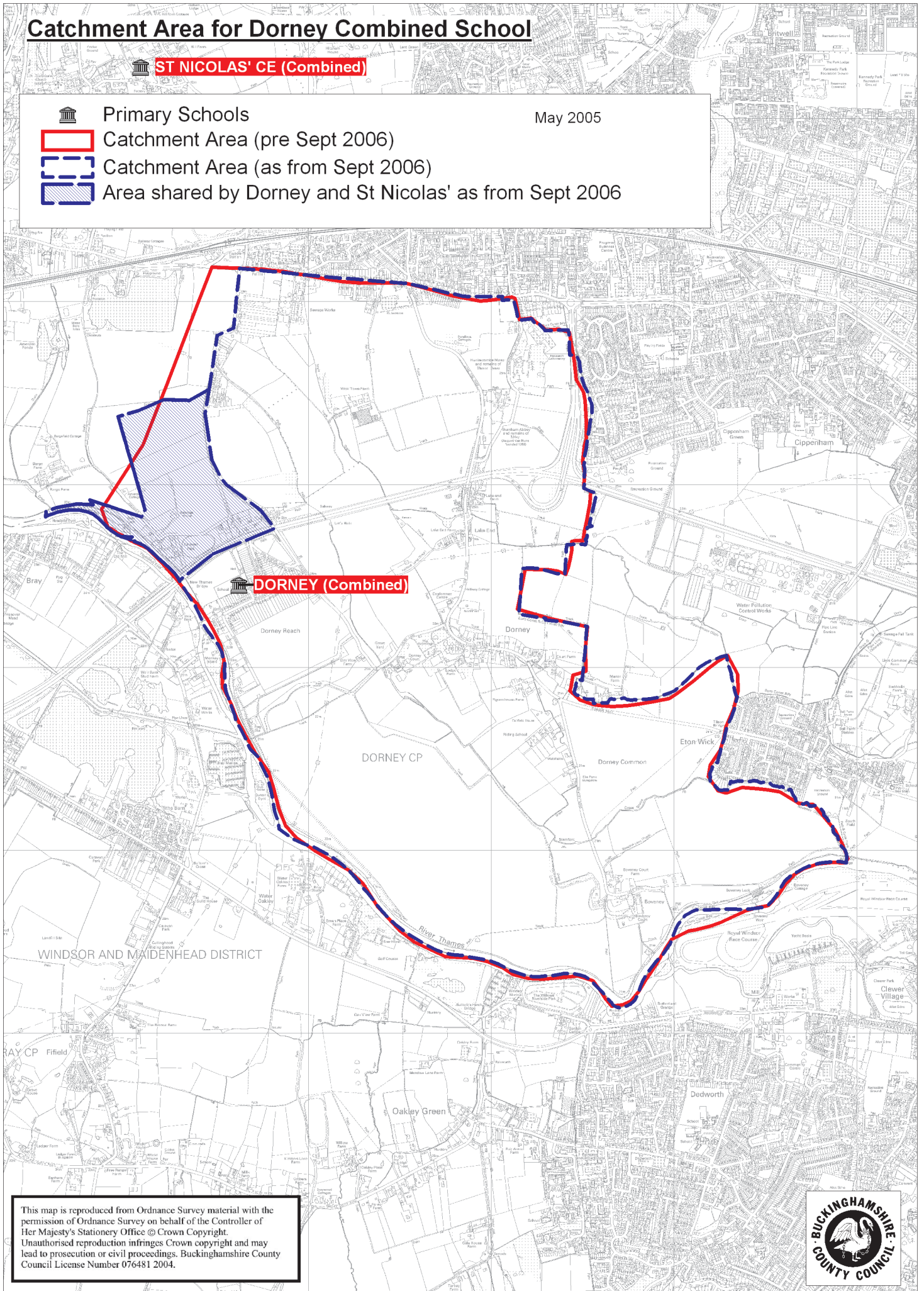


Catchment Area for Dorney Combined School

 **ST NICOLAS' CE (Combined)**

May 2005

-  Primary Schools
-  Catchment Area (pre Sept 2006)
-  Catchment Area (as from Sept 2006)
-  Area shared by Dorney and St Nicolas' as from Sept 2006



This map is reproduced from Ordnance Survey material with the permission of Ordnance Survey on behalf of the Controller of Her Majesty's Stationery Office © Crown Copyright. Unauthorised reproduction infringes Crown copyright and may lead to prosecution or civil proceedings. Buckinghamshire County Council License Number 076481 2004.

