


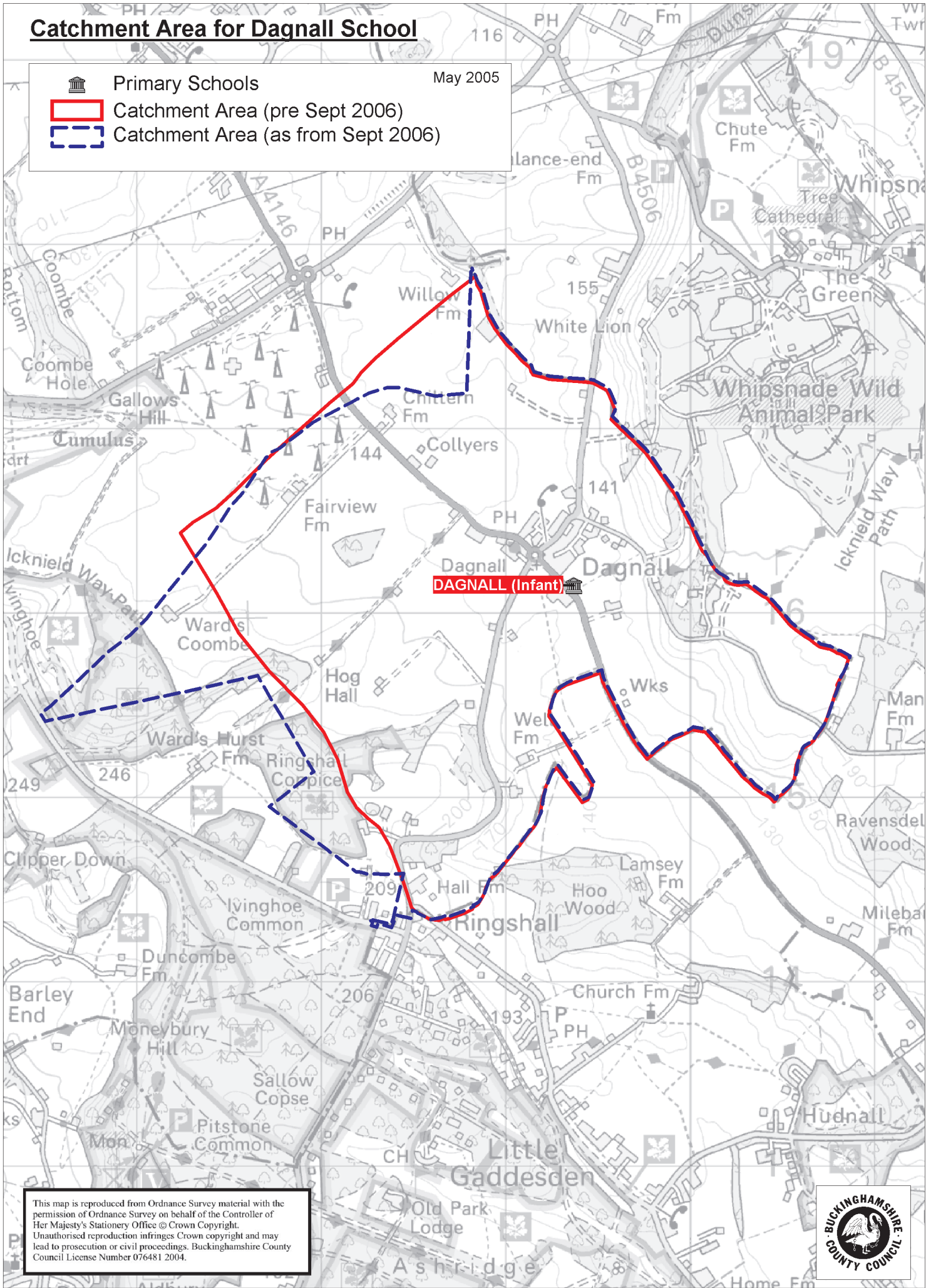


Catchment Area for Dagnall School

May 2005

-  Primary Schools
-  Catchment Area (pre Sept 2006)
-  Catchment Area (as from Sept 2006)



This map is reproduced from Ordnance Survey material with the permission of Ordnance Survey on behalf of the Controller of Her Majesty's Stationery Office © Crown Copyright. Unauthorised reproduction infringes Crown copyright and may lead to prosecution or civil proceedings. Buckinghamshire County Council License Number 076481 2004.

