

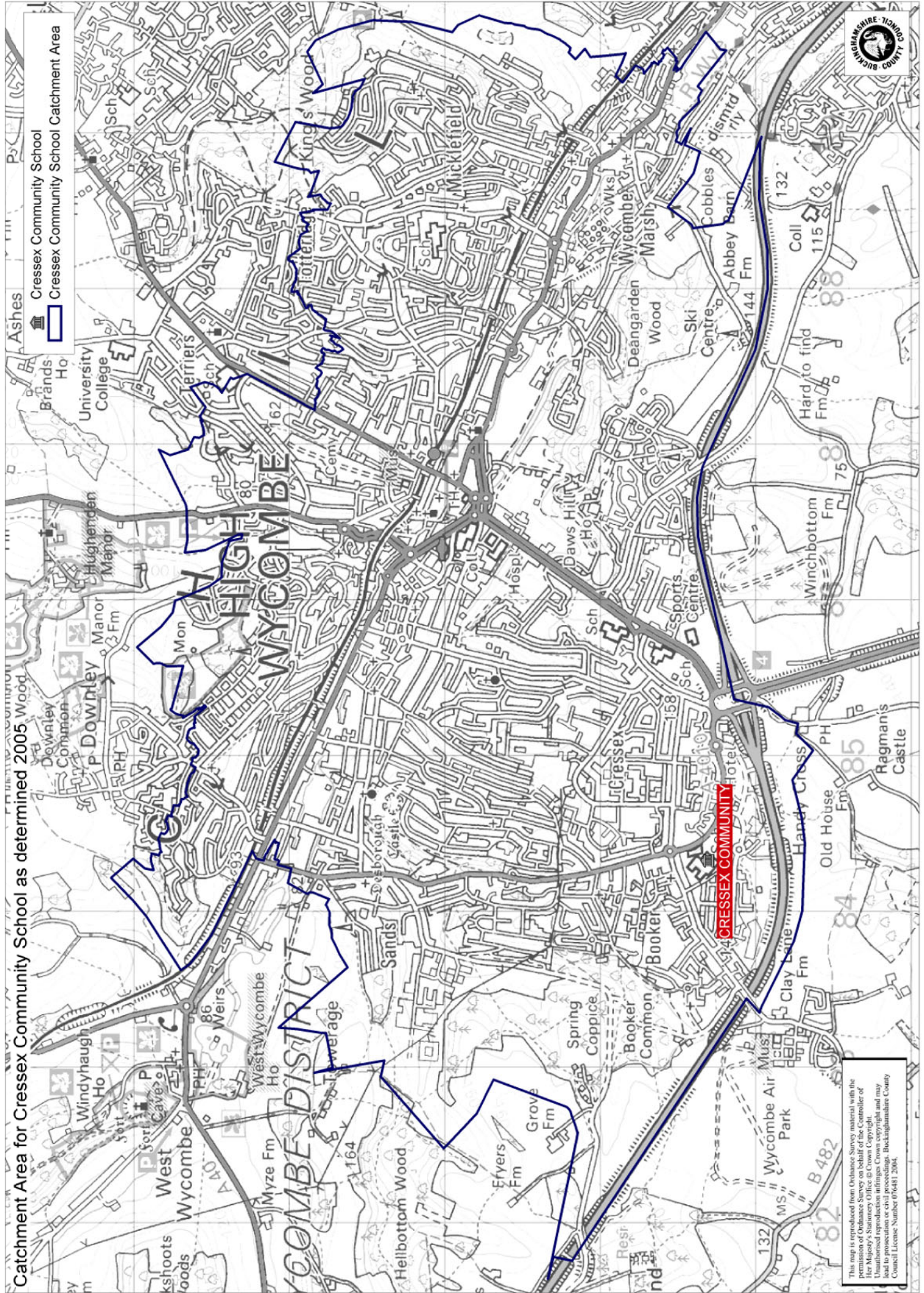


Catchment Area for Cressex Community School as determined 2005

-  Cressex Community School
-  Cressex Community School Catchment Area



This map is reproduced from Ordnance Survey material with the permission of Her Majesty's Stationery Office. © Crown Copyright. Unauthorised reproduction infringes Crown copyright and may lead to prosecution or civil proceedings. Buckinghamshire County Council License Number 076481/2004.