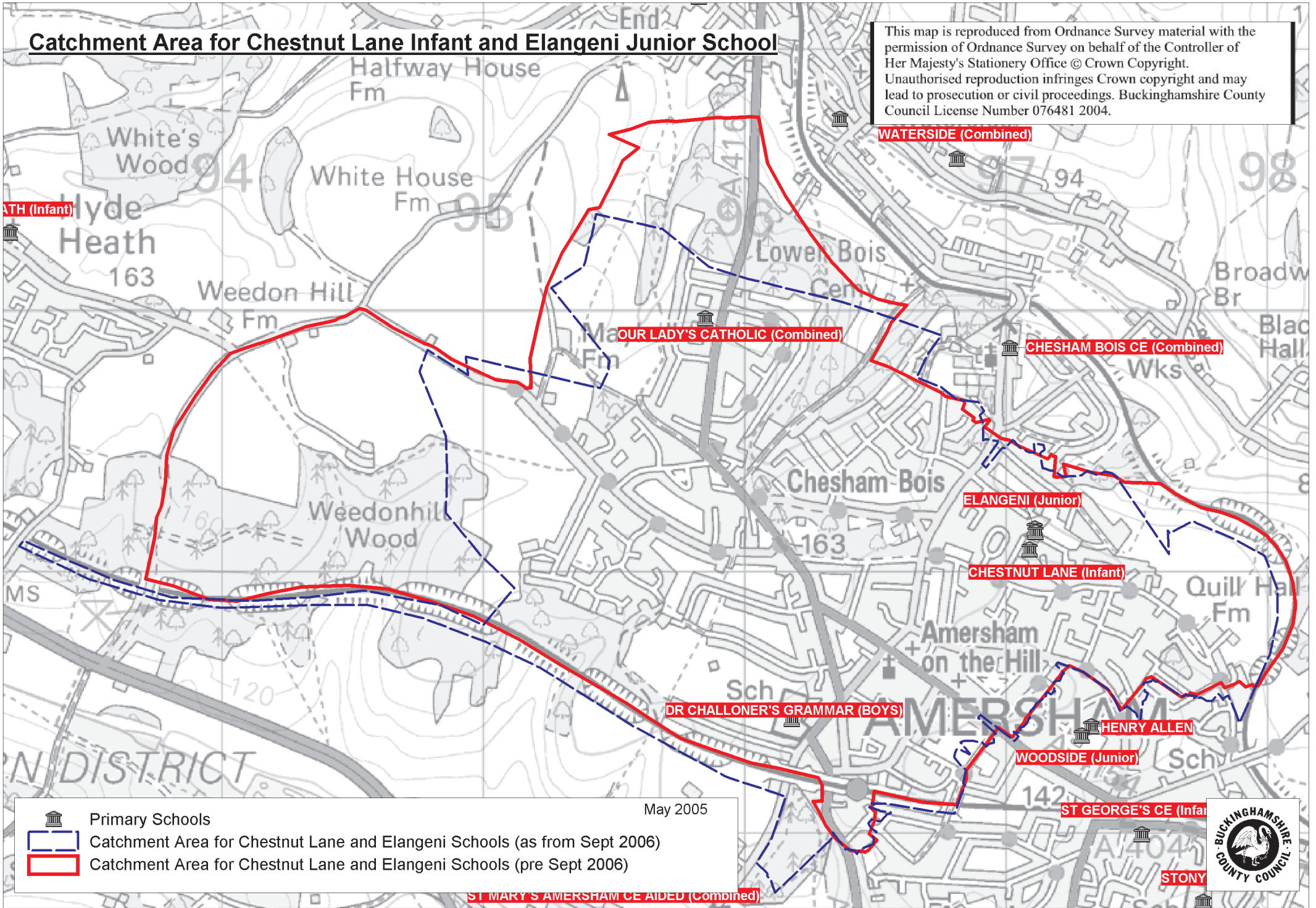





Catchment Area for Chestnut Lane Infant and Elangeni Junior School

This map is reproduced from Ordnance Survey material with the permission of Ordnance Survey on behalf of the Controller of Her Majesty's Stationery Office © Crown Copyright. Unauthorised reproduction infringes Crown copyright and may lead to prosecution or civil proceedings. Buckinghamshire County Council License Number 076481 2004.



May 2005

-  Primary Schools
-  Catchment Area for Chestnut Lane and Elangeni Schools (as from Sept 2006)
-  Catchment Area for Chestnut Lane and Elangeni Schools (pre Sept 2006)

