


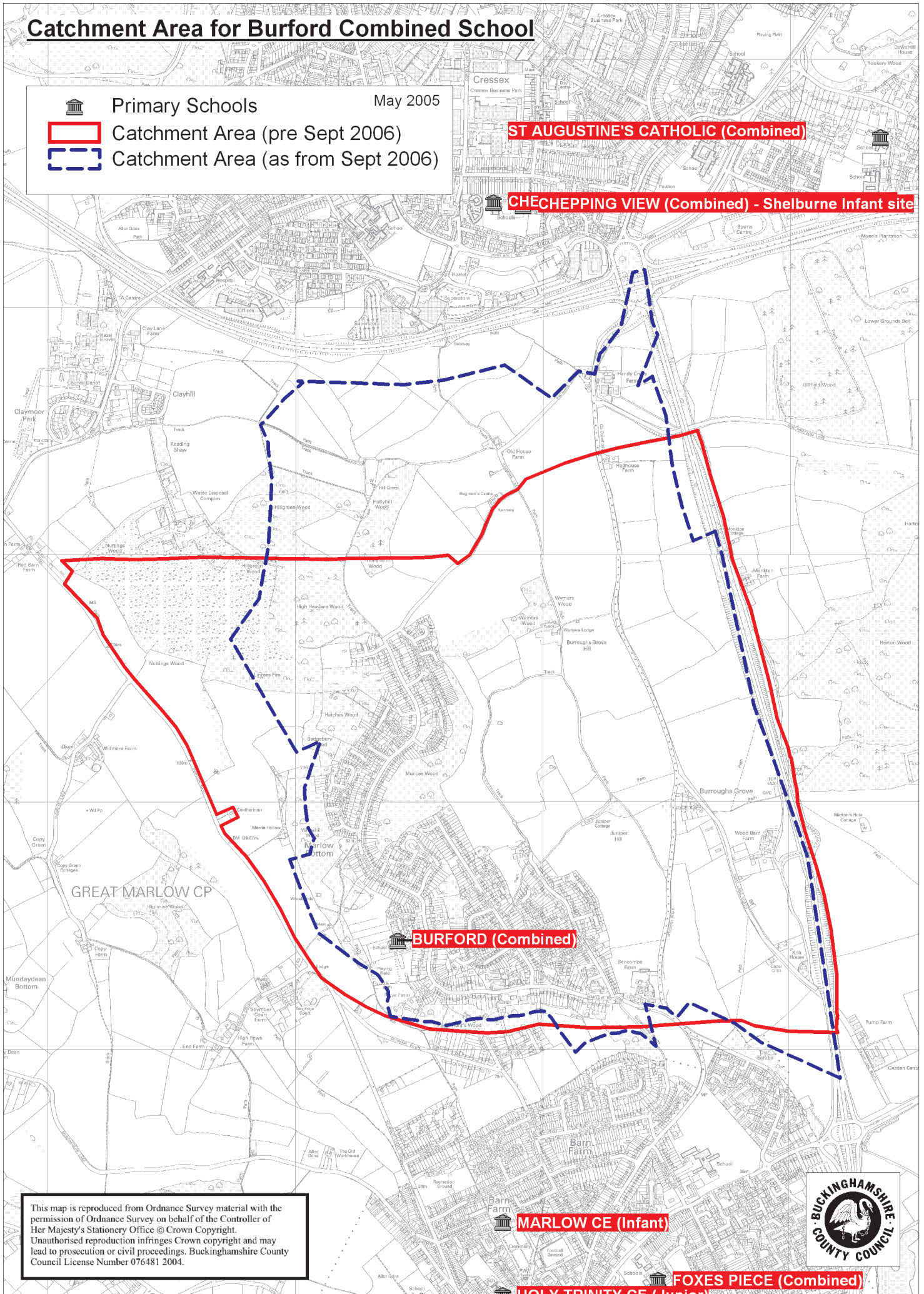


Catchment Area for Burford Combined School

 Primary Schools May 2005
 Catchment Area (pre Sept 2006)
 Catchment Area (as from Sept 2006)



ST AUGUSTINE'S CATHOLIC (Combined)

CHECHEPPING VIEW (Combined) - Shelburne Infant site

BURFORD (Combined)

MARLOW CE (Infant)

FOXES PIECE (Combined)

This map is reproduced from Ordnance Survey material with the permission of Ordnance Survey on behalf of the Controller of Her Majesty's Stationery Office © Crown Copyright. Unauthorised reproduction infringes Crown copyright and may lead to prosecution or civil proceedings. Buckinghamshire County Council License Number 076481 2004.

