

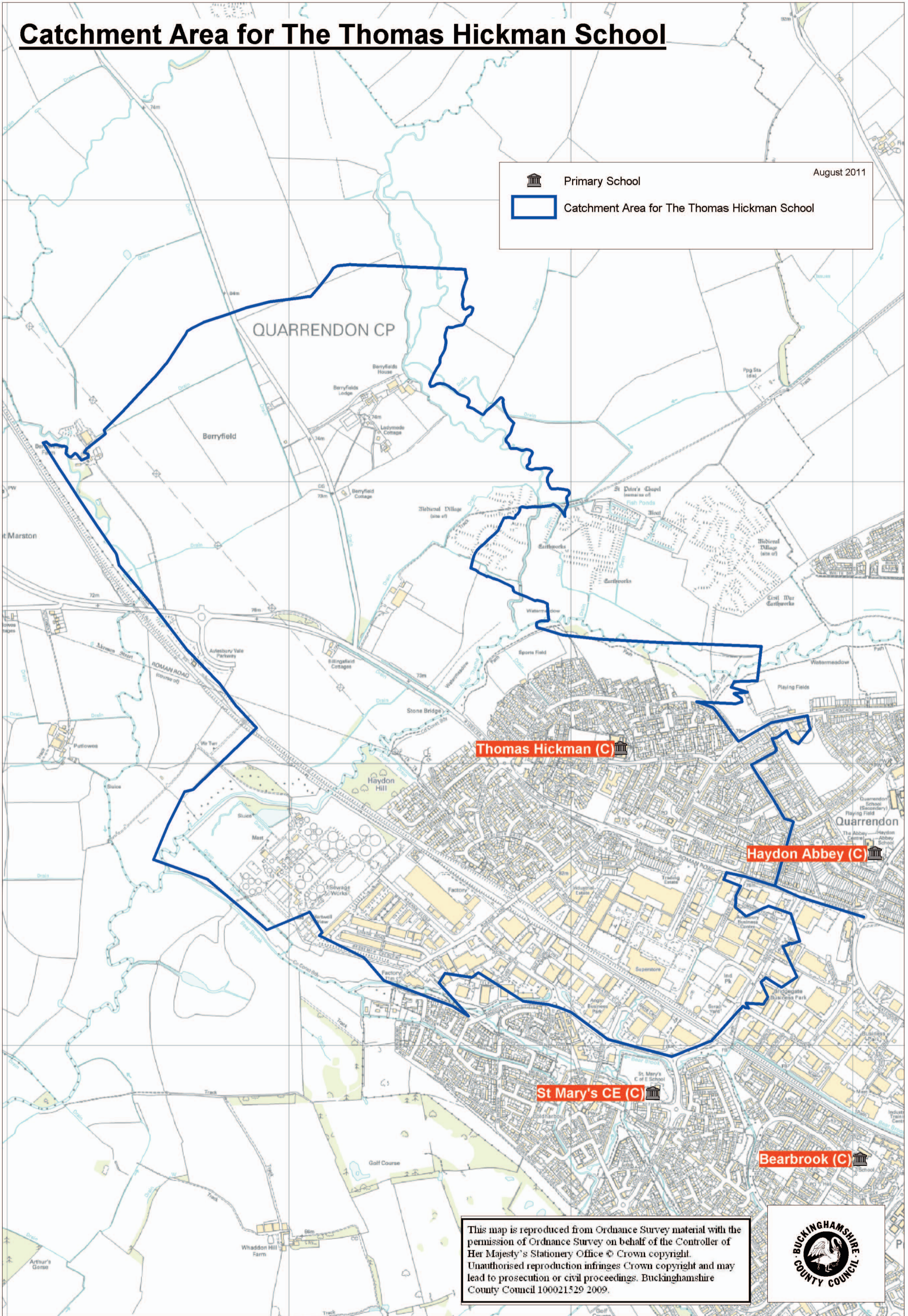


Catchment Area for The Thomas Hickman School

August 2011

 Primary School

 Catchment Area for The Thomas Hickman School



This map is reproduced from Ordnance Survey material with the permission of Ordnance Survey on behalf of the Controller of Her Majesty's Stationery Office © Crown copyright. Unauthorised reproduction infringes Crown copyright and may lead to prosecution or civil proceedings. Buckinghamshire County Council 100021529 2009.

