


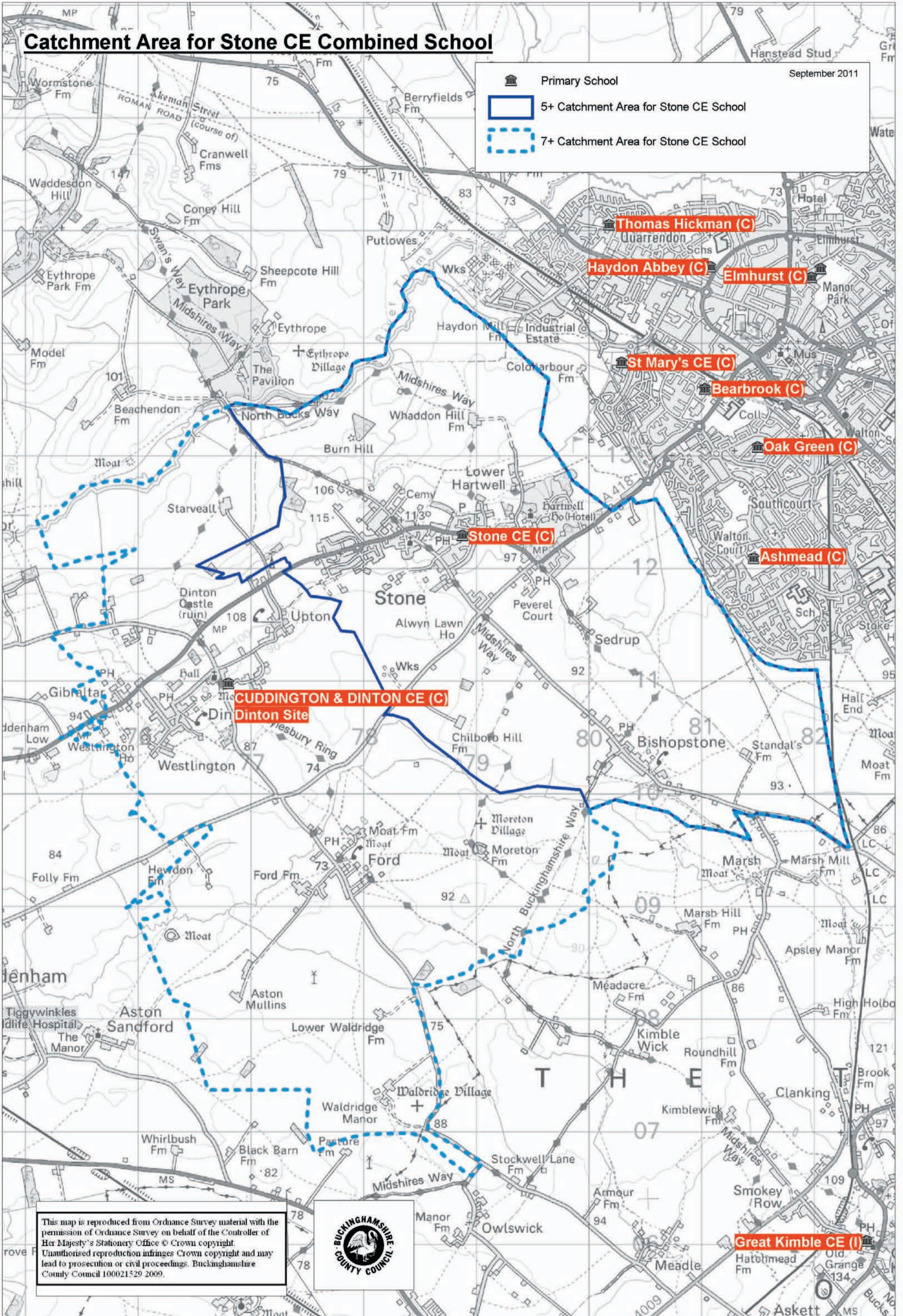


Catchment Area for Stone CE Combined School

September 2011

 Primary School
 5+ Catchment Area for Stone CE School
 7+ Catchment Area for Stone CE School



This map is reproduced from Ordnance Survey material with the permission of Ordnance Survey on behalf of the Controller of Her Majesty's Stationery Office © Crown copyright. Unauthorised reproduction infringes Crown copyright and may lead to prosecution or civil proceedings. Buckinghamshire County Council 100021529 2009.

