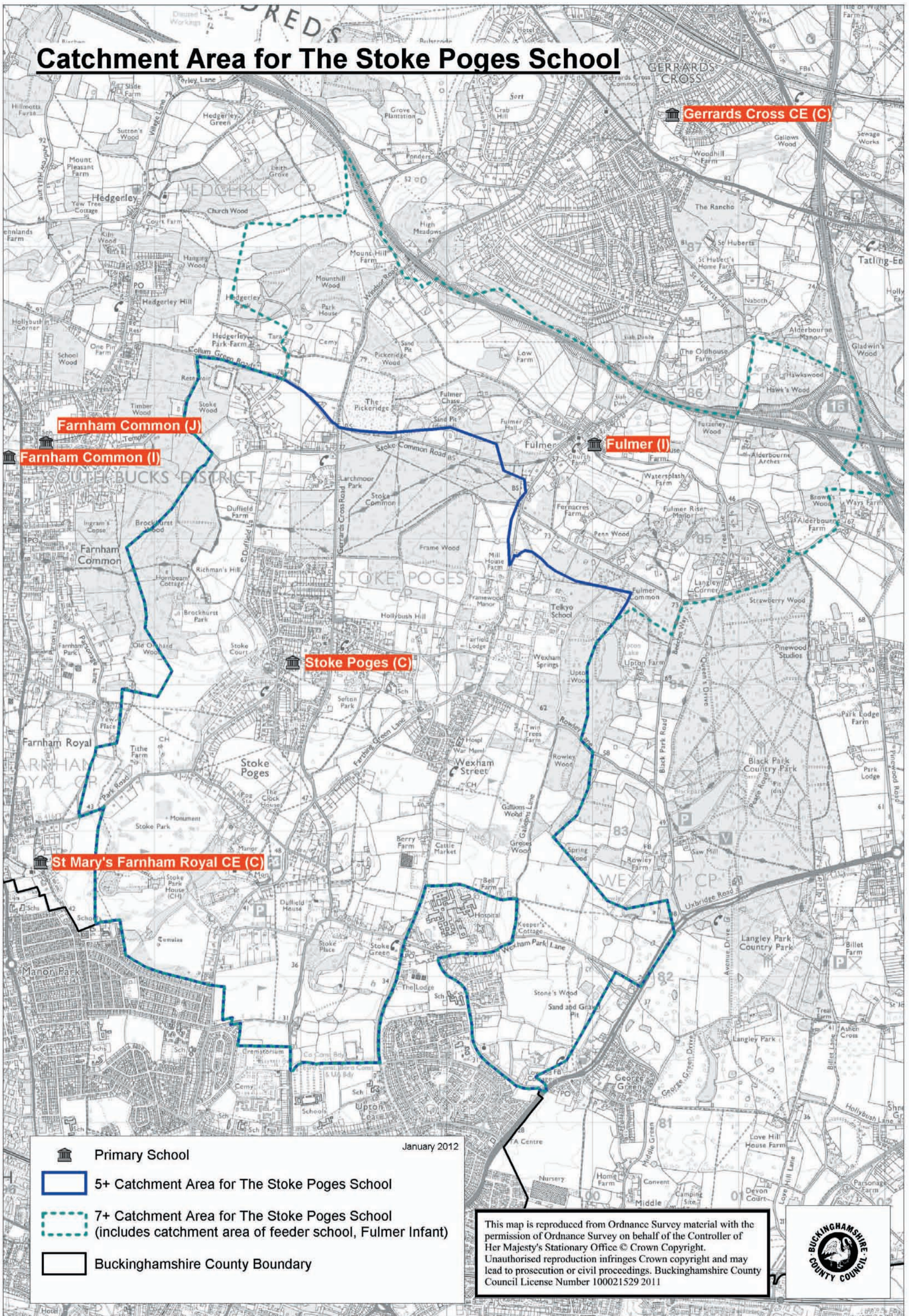






Catchment Area for The Stoke Poges School



January 2012

-  Primary School
-  5+ Catchment Area for The Stoke Poges School
-  7+ Catchment Area for The Stoke Poges School (includes catchment area of feeder school, Fulmer Infant)
-  Buckinghamshire County Boundary

This map is reproduced from Ordnance Survey material with the permission of Ordnance Survey on behalf of the Controller of Her Majesty's Stationary Office © Crown Copyright. Unauthorised reproduction infringes Crown copyright and may lead to prosecution or civil proceedings. Buckinghamshire County Council License Number 100021529 2011

