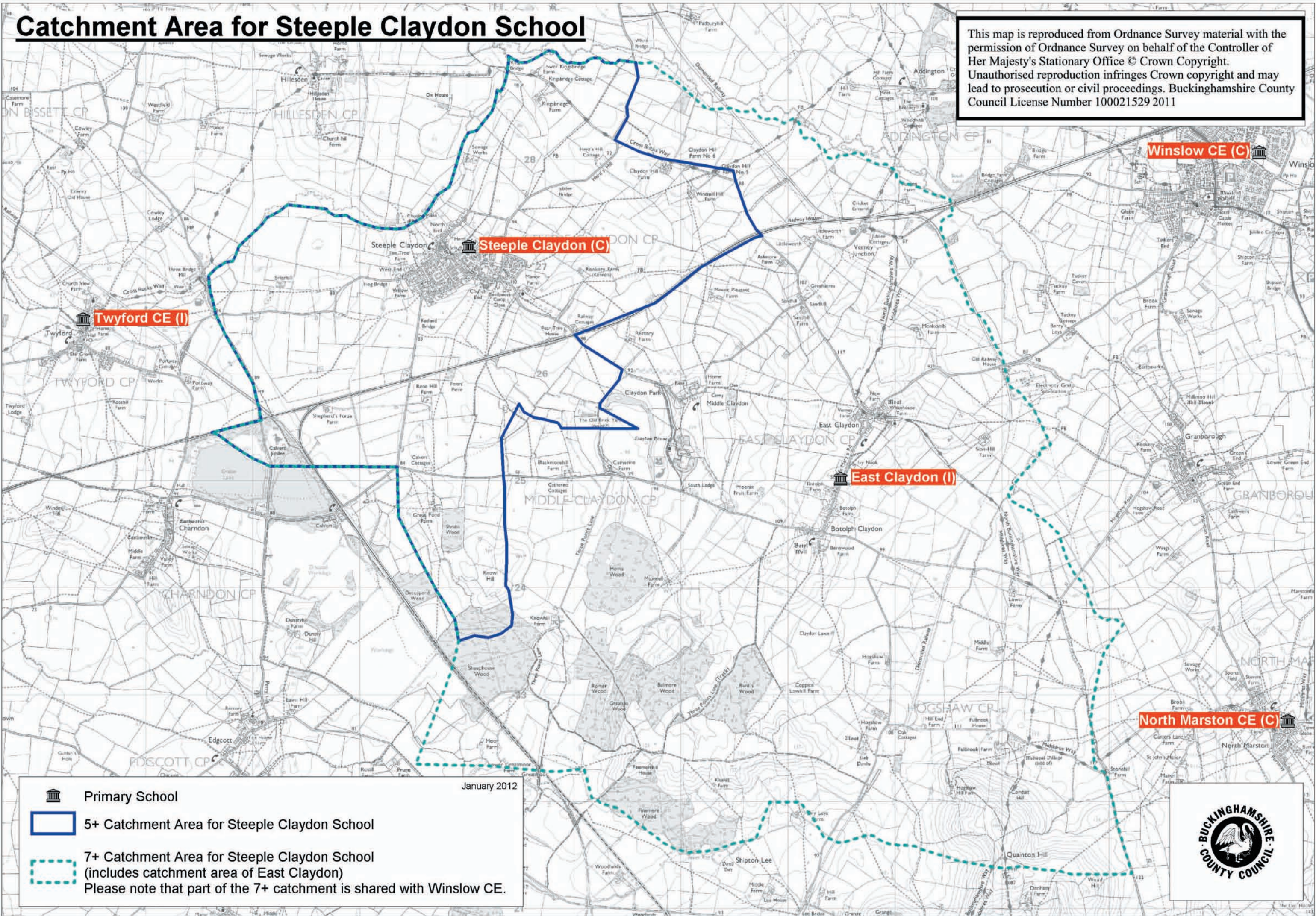





# Catchment Area for Steeple Claydon School

This map is reproduced from Ordnance Survey material with the permission of Ordnance Survey on behalf of the Controller of Her Majesty's Stationary Office © Crown Copyright. Unauthorised reproduction infringes Crown copyright and may lead to prosecution or civil proceedings. Buckinghamshire County Council License Number 100021529 2011



-  Primary School
  -  5+ Catchment Area for Steeple Claydon School
  -  7+ Catchment Area for Steeple Claydon School (includes catchment area of East Claydon)  
Please note that part of the 7+ catchment is shared with Winslow CE.
- January 2012

**North Marston CE (C)** 

