

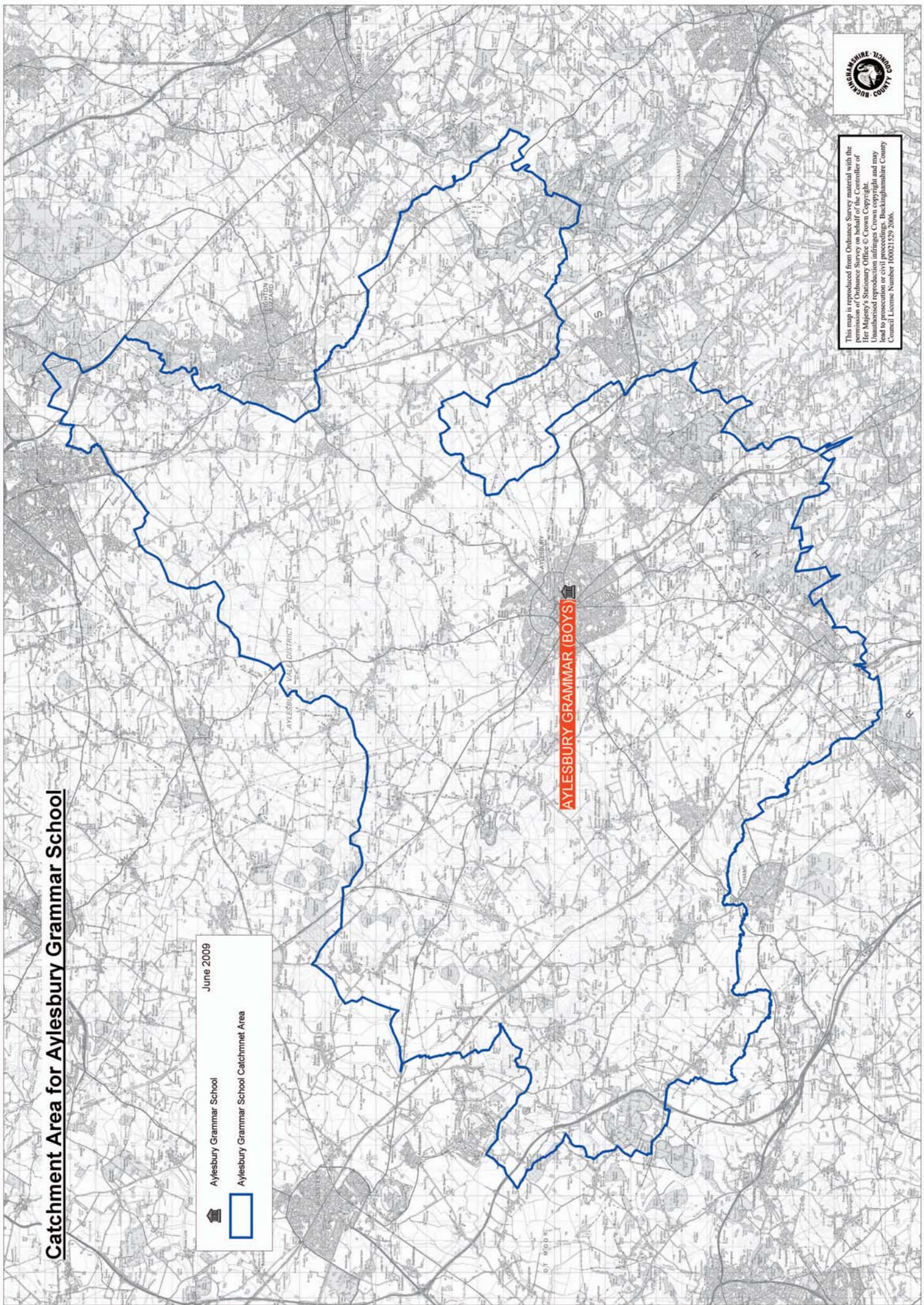


Catchment Area for Aylesbury Grammar School

June 2009

 Aylesbury Grammar School

 Aylesbury Grammar School Catchment Area



This map is reproduced from Ordnance Survey material with the permission of Ordnance Survey on behalf of the Controller of Her Majesty's Stationary Office © Crown Copyright. Unauthorised reproduction infringes Crown copyright and may lead to prosecution or civil proceedings. Buckinghamshire County Council License Number 10021259/2006.