

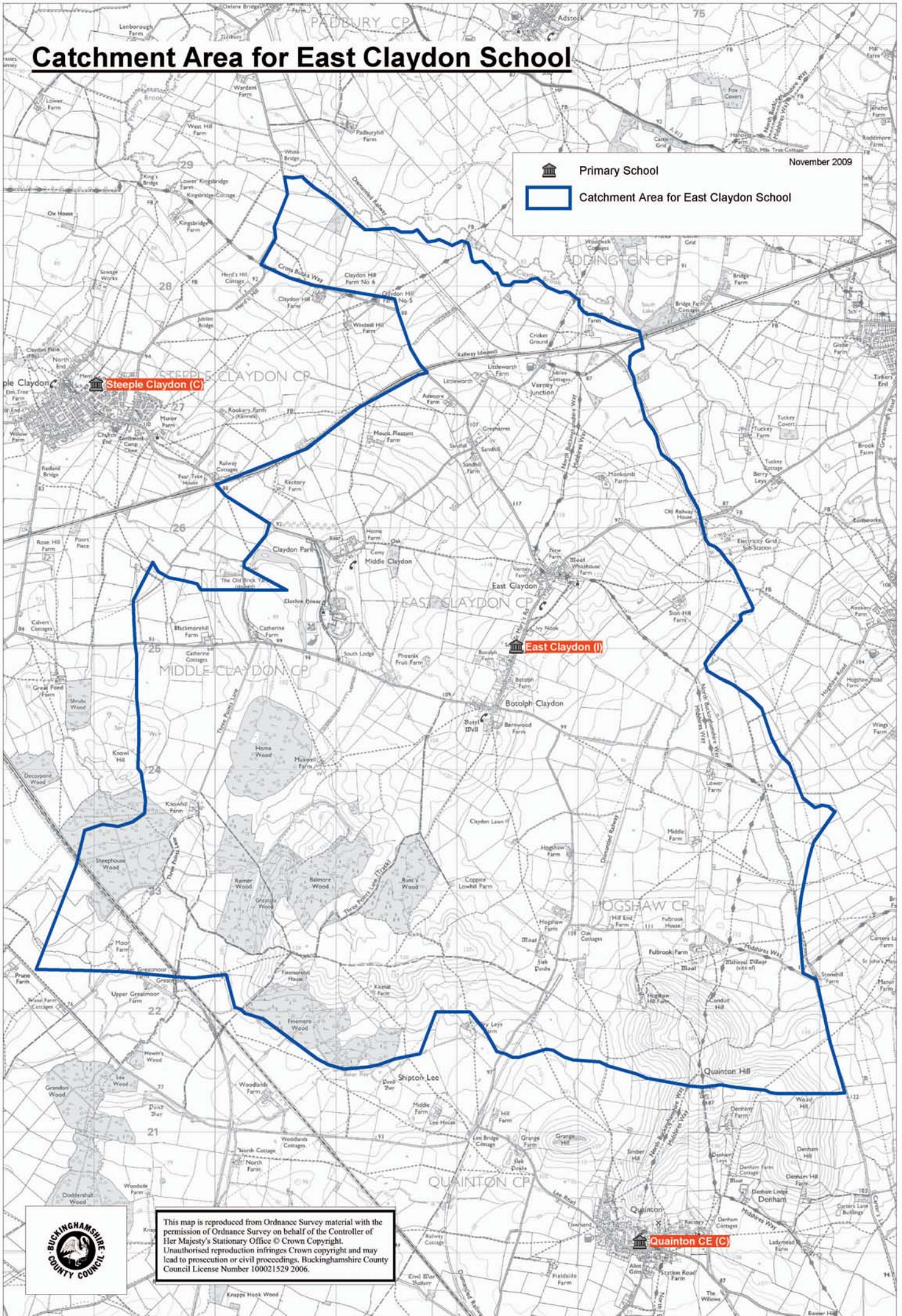


Catchment Area for East Claydon School

November 2009

-  Primary School
-  Catchment Area for East Claydon School



This map is reproduced from Ordnance Survey material with the permission of Ordnance Survey on behalf of the Controller of Her Majesty's Stationary Office © Crown Copyright. Unauthorised reproduction infringes Crown copyright and may lead to prosecution or civil proceedings. Buckinghamshire County Council License Number 100021529 2006.