





 **CHS/133**

 **1:10,000**

This map is reproduced from Ordnance Survey material with the permission of Ordnance Survey on behalf of the controller of Her Majesty's Stationery Office © Crown Copyright. Unauthorised reproduction infringes Crown Copyright and may lead to prosecution or civil proceedings.
© Copyright Buckinghamshire County Council Licence No. 100021529 2010

Public Rights of Way

-  FOOTPATH
-  RESTRICTED BYWAY
-  BRIDLEWAY
-  BYWAY OPEN TO ALL TRAFFIC
-  PARISH BOUNDARY

This is not the Definitive Map but a working copy. While every effort has been made to ensure the accuracy of the data presented, we cannot guarantee that the data will always be accurate and complete. The data is intended to be viewed at a scale of 1:2,500 or smaller.

