

# Winslow & District

## *Local Area Forum*



## • Local Area Plan •



February 2012

## Contents

The purpose of the Area Plan .....	2
Local Areas map .....	3
Map of The Winslow & District Local Area .....	4
The Winslow & District Local Area Forum .....	5
The Winslow & District Local Area Forum membership .....	6
Local Area Forum representatives .....	8
Service representatives and other contacts .....	9
The Winslow & District Local Area Profile .....	10
The Winslow & District Local Area Forum priorities work plan .....	12
Other Local Issues .....	13
Action Plan .....	14

## The purpose of the Winslow & District Area Plan

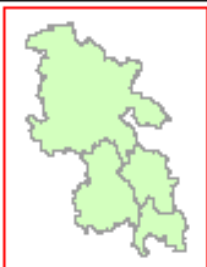
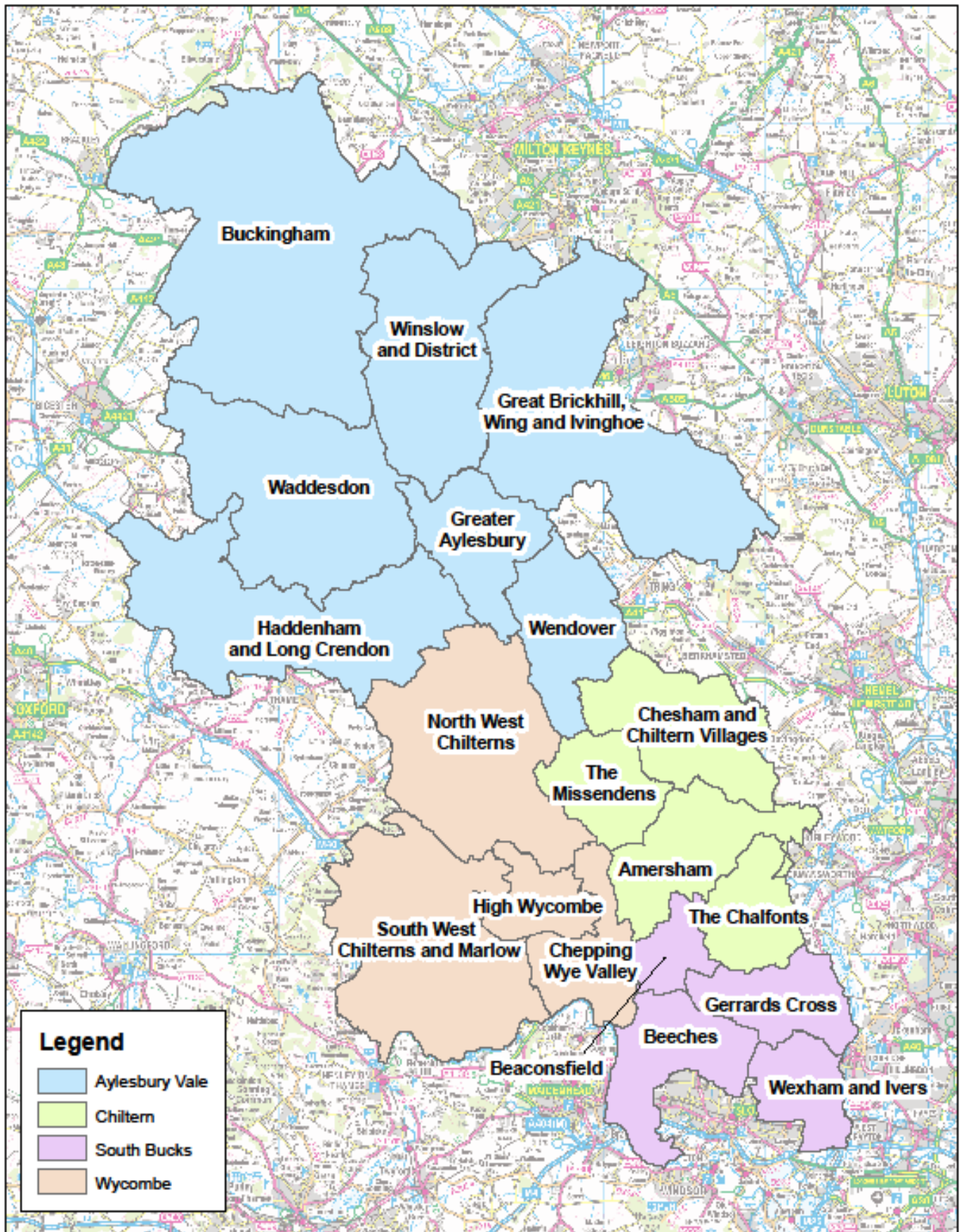
The purpose of the Winslow & District Area Plan is to set out a clear list of local priorities that can be actively worked on by the Local area Forum and community members which will endeavour to make improvements for local people in the Winslow & District local area.

In some instances, the Winslow & District Local Area Forum (LAF) will be able to directly work on actions to address one or more of the priority themes. For other priorities within the area plan, it is likely

that the main role of the LAF will be to act as a co-ordinating body and catalyst for action, with the LAF taking a, championing and monitoring role.

The Area Plan should be regarded as an initial set of commitments, which can be added to in the light of emerging opportunities.,

The LAF will work closely with partner organisations to seek progress on the priorities within the area plan.



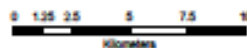
**Buckinghamshire Local Community Areas  
2011**

This map is reproduced from Ordnance Survey material with the permission of Ordnance Survey on behalf of the Controller of the King's Stationery Office. Crown Copyright. Unauthorised reproduction is illegal. Copyright and may lead to prosecution or civil proceedings.  
© Copyright Buckinghamshire County Council Licence No. 100011029 2011  
Imagery © DeLorme/GeoEye

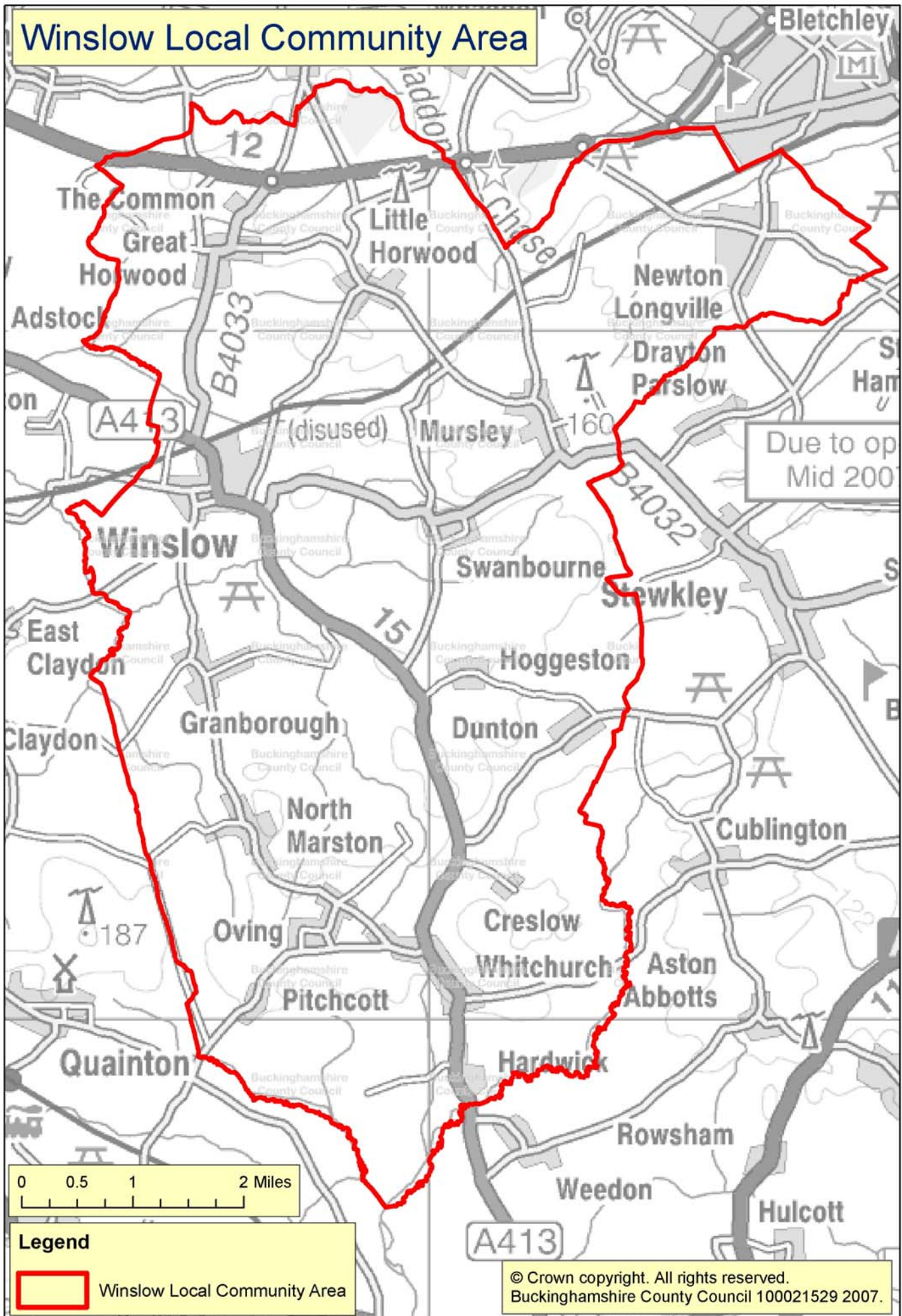
Produced by the Research Team  
November 2011




Scale: 1:300,000 at A4



# Winslow Local Community Area



Due to op  
Mid 200



**Legend**

 Winslow Local Community Area

© Crown copyright. All rights reserved.  
Buckinghamshire County Council 100021529 2007.



## The Winslow & District Local Area Forum

The Winslow & District local area covers 15 parishes including the Market Town of Winslow (see map on opposite page) The Winslow & District Local Area Forum (LAF) was established in 2008 to provide an oversight of the needs of the local area, and has met on a regular basis ever since, considering the needs of the area and taking action to address those needs wherever possible.

The LAF is a meeting where local county, district and parish councillors, along with representatives of the police, fire and rescue, other public and voluntary/community sector partners, meet to discuss local residents' needs and priorities.

One of the major tasks for the LAF is to determine priorities for the local area plan. To this end, The Winslow & District Local Area Forum held a local area planning workshop in July 2011

Previous meetings have considered, amongst other items: Adult Social Care provision; funding for projects to meet local priority issues; the work of the County Council services in

dealing with severe weather, HS2 consultation arrangements, and GP Consortia developments for example.

Forthcoming meetings will be focussing on addressing the identified local priorities for the area which can be found on the following pages

Meetings are held throughout the area, and are normally hosted by parish councils, schools and community centres.

All meetings are open to the public whose attendance and questions are welcomed.

The Forum times and dates can be located at [www.buckscc.gov.uk](http://www.buckscc.gov.uk). Click on the A to Z button at the top of the page and go to C and then committee membership. The LAF details are towards the bottom of the page..

**The LAF welcomes participation from other partners/local groups and residents.**

# The Winslow & District Local Area Forum membership

The Winslow & District local area covers three divisions of the County Council.

## County Councillors in the Winslow & District local area

Great Brickhill	Brenda Jennings	Tel: 01525 270610 Fax: 01525 270169 Email: <a href="mailto:bjennings@buckscc.gov.uk">bjennings@buckscc.gov.uk</a>
Wing	Netta Glover	Tel: 01296 688357 Mob: 07967 285166 Email: <a href="mailto:nglover@buckscc.gov.uk">nglover@buckscc.gov.uk</a>
Winslow	David Rowlands	Tel: 01296 712606 Email: <a href="mailto:drowlands@buckscc.gov.uk">drowlands@buckscc.gov.uk</a>

Netta Glover, Brenda Jennings and David Rowlands, County Councillors, take the role of Chairman at the LAF meetings in rotation.

The local community area falls within the Aylesbury Vale District. The Vice-Chairman for each meeting is taken from one of the following district councillors, the post is currently held by Susan Renshall.

## District Councillors in the Winslow & District local area

Great Horwood	Sir Beville Stanier Bt	Tel: 01908 501738 Tel: 01865 875838 Tel: <a href="mailto:bstainer@aylesburyvaledc.gov.uk">bstainer@aylesburyvaledc.gov.uk</a>
Newton Longville	Pam Pearce	Tel: 01525 279567 Email: <a href="mailto:ppearce@aylesburyvaledc.gov.uk">ppearce@aylesburyvaledc.gov.uk</a>
Stewkley	Janet Blake	Tel: 01525 261288 Email: <a href="mailto:jblake@aylesburyvaledc.gov.uk">jblake@aylesburyvaledc.gov.uk</a>
Quanton	Susan Polhill	Tel: 01296 712059 Email: <a href="mailto:spolhill@aylesburyvaledc.gov.uk">spolhill@aylesburyvaledc.gov.uk</a>
Winslow	Llew Monger	Tel: 07808 096513 Email: <a href="mailto:lmonger@aylesburyvaledc.gov.uk">lmonger@aylesburyvaledc.gov.uk</a>
Winslow	Susan Renshall	Tel: 01296 715105 Email: <a href="mailto:srenshall@aylesburyvaledc.gov.uk">srenshall@aylesburyvaledc.gov.uk</a>
Weedon	Ashley Bond	Tel: 01296 641552 Email: <a href="mailto:abond@aylesburyvaledc.gov.uk">abond@aylesburyvaledc.gov.uk</a>

### The following organisations are also members of the LAF;

Chairmen of the Local Neighbourhood Action Groups, Thames Valley Police, The Fire Authority, The PCT and the following Parish Councils

Parish council	Contact	Contact
Creslow (parish meeting)	Chairman: Clerk: Mrs L Lear	<a href="mailto:hblear@btinternet.com">hblear@btinternet.com</a>
Dunton	Chairman: Clerk: Andy Dee-Crowne	Not Available
Granborough	Chairman: Davina Crampton Clerk: Mrs V Firth	01296 670910
Great Horwood	Chairman: John Gilbey Clerk: Karen Francis	01296 712941
Hardwick	Chairman: Richard Blacklock Clerk: Sue Mordue	01296 670707
Hoggeston	Chairman: Clerk: Sarah Hunter	01296 711682
Little Horwood	Chairman: Clerk: Mr C Loch	0793 5297676
Mursley	Chairman: Clerk: Mr I Hook	01296 720690
Newton Longville	Chairman: David Norris Clerk: Jan Pickup	01908 367799
North Marston	Chairman: Karen Parks Clerk: Sue Mordue	01296 670707
Oving	Chairman: Ambrose McGinn Clerk: Sue Mordue	01296 670707
Pitchcott	Chairman: Clerk: Mr R Hunter	Not Available
Swanbourne	Chairman: Clerk: Anthony Hilton	01296 720286
Whitchurch	Chairman: Andrew Pain Clerk: Sue Mordue	01296 670707
Winslow	Mayor: Llew Monger Clerk: Bridget Bradford	01296 712448

## Local Area Forum Representatives

There are a number of representatives from the County and District Council at the Winslow & District LAF.

Representative	Name	Contact
<b>Lead Area Officers (County)</b> The Lead Area Officer is a County Council senior manager who works with the Localities and Communities Manager to provide senior management support to the LAF.	Susie Yapp	Phone: 01296 387920 <a href="mailto:syapp@bucksscc.gov.uk">syapp@bucksscc.gov.uk</a>
<b>Lead Area Officer (District)</b> The Lead Area Officer from Aylesbury Vale District Council (AVDC) is also a senior manager who works with the Localities and Communities Manager to provide senior management support and commitment from AVDC to the LAF	Teresa Lane	Tel: 01296 585858 <a href="mailto:tlane@aylesburyvaledc.gov.uk">tlane@aylesburyvaledc.gov.uk</a>
<b>Localities and Communities Manager</b> The Localities and Communities Manager progresses both the Local Area Plan and issues raised and also works with local parishes and a wide range of partners on projects to benefit local communities.	Mark Grindall	Tel: 01296 387542 <a href="mailto:mgrindall@bucksscc.gov.uk">mgrindall@bucksscc.gov.uk</a>
<b>Democratic Services Officer</b> The Democratic Services Officer is responsible for the meeting administration and note taking and organises the LAF meetings/agendas.	Liz Wheaton	Tel: 01296 383856 <a href="mailto:ewheaton@bucksscc.gov.uk">ewheaton@bucksscc.gov.uk</a>

## Service representatives

The following County Council service areas have local representatives working in your local community area.

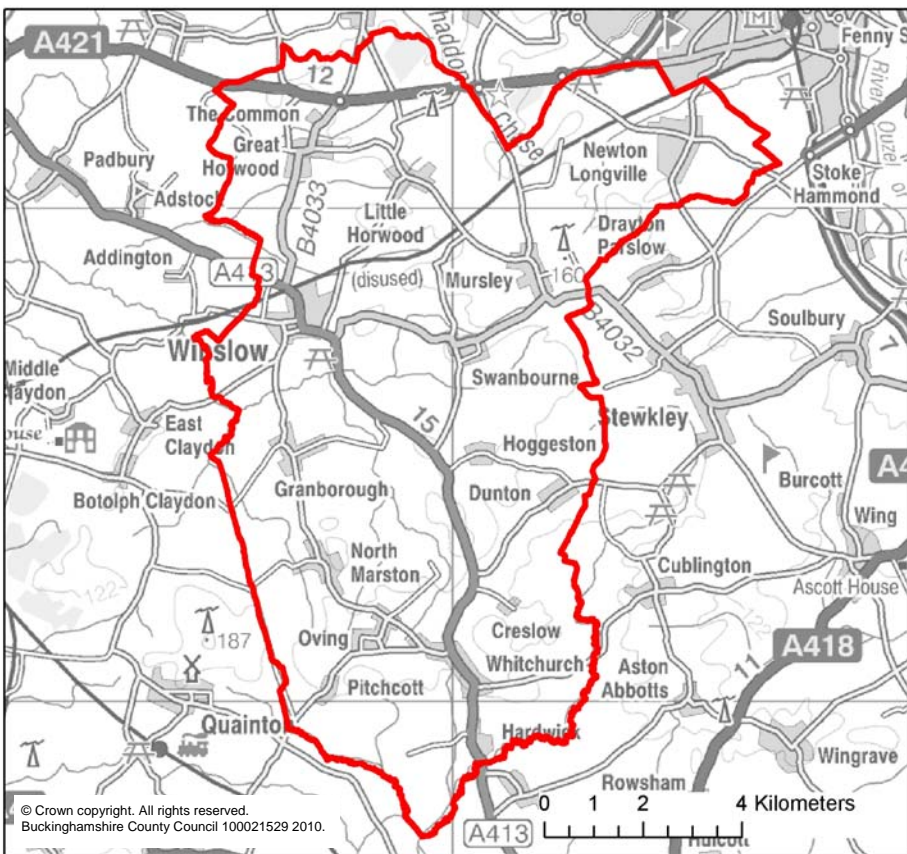
County Council		
Service	Contact	
<b>Adult Social Care</b>	Karen Adamson	Tel 01296 383847
<b>Transportation</b>	Transport for Buckinghamshire Main number for reporting highways issues, etc.:  Local area technician: David Hedley  Transport localities team leader : Ann-Marie Davies	Tel: 0845 230 2882 <a href="mailto:tfb@buckscc.gov.uk">tfb@buckscc.gov.uk</a>  07739 862187 <a href="mailto:dhedley@buckscc.gov.uk">dhedley@buckscc.gov.uk</a>  Tel: 01296 383426 <a href="mailto:amdavies@buckscc.gov.uk">amdavies@buckscc.gov.uk</a>
<b>Youth Service</b>	Senior practitioner: Stuart Parker	Tel: 07768 145255 <a href="mailto:stparker@buckscc.gov.uk">stparker@buckscc.gov.uk</a>

Other Contacts	
Service	Contact
<b>Thames Valley Police</b>	Thames Valley Police non emergency number 0845 8505 505. New Local Police contact number 101
<b>Bucks and Milton Keynes Combined Fire Authority</b>	Buckinghamshire Fire & Rescue Service, Brigade HQ, Stocklake, Aylesbury, Bucks, HP20 1BD Tel: 01296 744400
<b>Aylesbury Vale District Council</b>	Main Number 01296 585858 <a href="http://www.aylesburyvaledc.gov.uk">www.aylesburyvaledc.gov.uk</a>
<b>AVDC Community engagement</b>	Lynne Maddocks Tel: 01296 585364 <a href="mailto:LMaddocks@aylesburyvaledc.gov.uk">LMaddocks@aylesburyvaledc.gov.uk</a>

# Local Area Profile



# Winslow & District



## General characteristics

	2001	2007
Total population:	15,662	15,925
% Bucks:	3.3%	3.2%

## Age structure

	Area % 2007	Bucks Index	%Change from 2001
0 to 4 yrs	5%	85	-12%
5 to 10 yrs	8%	97	-6%
11 to 19 yrs	12%	103	15%
20 to 39 yrs	19%	78	-16%
40 to 59 yrs	33%	112	2%
60 to 74 yrs	16%	116	28%
75+ yrs	8%	104	8%

## Household composition

	Area % 2001	Bucks Index
Single occupant adults	9%	76
Couples^	24%	117
Couples with children**	28%	101
Lone parents**	4%	86
Households with nondependent children	9%	94
Pensioners	24%	108
Other (e.g. students)	2%	69

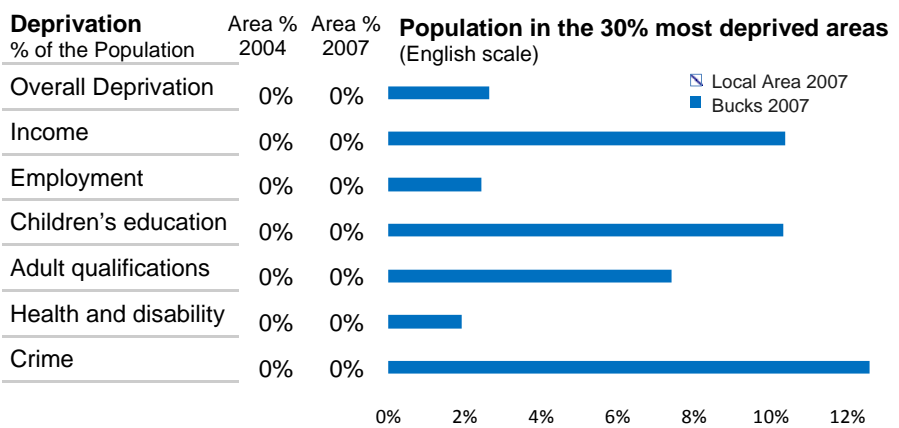
^ No children, or children have left home.  
 \*\* Household has a dependent child. Includes 'other' households with children that are not lone parent households.

## ACORN Groups#

	Area % 2010	Bucks Index	%Change from 2006
Wealthy Professionals	8%	69	61%
Village Wealthy Commute	18%	242	21%
Well-off Managers	11%	170	-33%
Affluent Greys	7%	137	-16%
Flourishing Families	17%	120	12%
Urban Professionals	7%	50	130%
Secure Families	19%	112	-14%
Settled Suburbia	7%	102	11%
Moderate Means	1%	15	18%
Hard Pressed	5%	49	142%

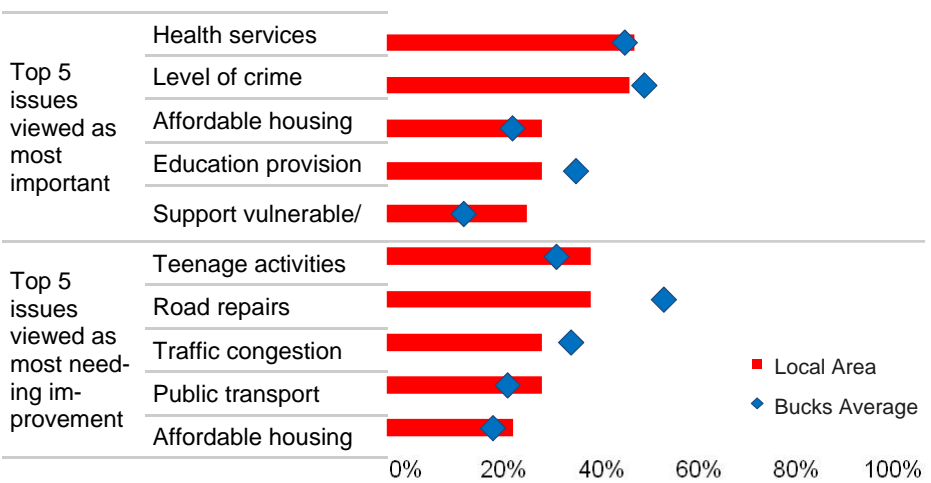
# based on households  
 % Change: Shows the % increase/decrease of the number of people in each demographic group.

## General characteristics



## Resident priorities in the local area (2010)

The graph below shows what residents feel is most important and what is felt to be in most need of improvement in their local area (based on 117 people).



Index: An index of 100 shows an equal proportion of people in the area when compared to the county average. An index of 50 shows that there are half the proportion, and an index of 200 shows twice the proportion.

## Local Area diversity

Ethnicity	Area % 2001	Bucks Index
White	98.2%	107
Mixed	0.8%	61
Asian	0.5%	11
Black	0.2%	12
Chinese/other	0.3%	51
Black / Minority Ethnic	1.8%	22

### Ethnicity of Pupils

Ethnicity	Area % 2010	Bucks Index
Black / Minority Ethnic	3.4%	17

### Pupils first language

Language	Area % 2010	Bucks Index	% Change from 2009
English	98.8%	114	1.4%
Panjabi (any type)	0.0%	0	N/A
Urdu	<0.3%	N/A	N/A
Pashto/Pakhto	0.0%	0	N/A
Polish	0.3%	63	0.0%
Tamil	0.0%	0	N/A
Chinese (any type)	0.0%	0	N/A
Gujarati	0.0%	0	N/A
Bengali (any type)	0.0%	0	N/A
Arabic (any type)	<0.3%	N/A	N/A
French	<0.3%	N/A	N/A
Other languages	0.4%	10	-45.5%

	2009	2010
Number pupils (Bucks schools)	1,621	1,637

## Local Area safety

	Area 2009	Area 2010
Burglary (domestic)	25	31
Theft from vehicle	44	36
Deliberate fires	8	7
Accidental fires—dwellings	5	16

### Perceptions of local area

	Area % 2008	Bucks Index
Feel safe in day	96%	104
Feel safe after dark	74%	129

	Area % 2010	Bucks Index
People from different backgrounds get on well	92%	108
Respect / consideration of other people is a problem	7%	39
Parents take enough responsibility for children	62%	125
Satisfaction with local area as a place to live	90%	105
Providing unpaid help	68%	128

## Travel and environment

	Area 2008	Area 2009
Killed or Seriously injured	9	4
Slightly injured	27	34

	Area 2010
Pothole repairs*	409

\*geographic area approximate fit to local areas

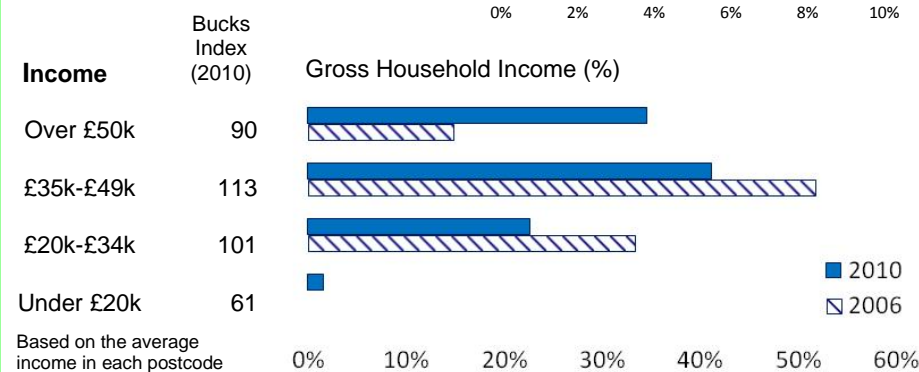
For more information contact:

- 01296 38 3373
- research@buckscc.gov.uk
- www.buckscc.gov.uk/research

Published February 2011, ACORN supplied by CACI

## Economic situation

Benefit claimants	Bucks Index	% change from 2008	Benefit claimants in 2009 (%)
Job seekers allowance (unemployed looking for work)	56	90%	
Lone parent claiming (income support, child <16)	40	40.9%	
Disability living allowance (contribute to cost of disability)	75	-3.1%	
Pension credits (minimum income for those 60+)	75	4.5%	



## Health, well-being and lifestyles\*\*

Early Death Rates (per 1,000 population - 2005-2009)	NHS Bucks Index	Age standardised mortality rates
All causes of death (under 75s)	108	
Cancer deaths (under 75s)	112	
Circulatory deaths (under 75s)	89	

— = 95% Confidence Interval

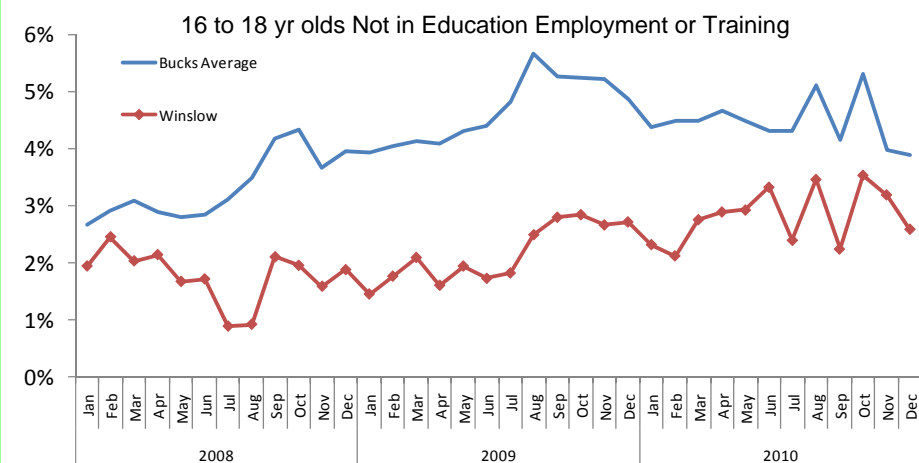
Age standardised per 1,000 people	NHS Bucks Index	Area 2005-2009	Confidence Interval (95%)	
			Upper	Lower
All Emergency Admissions (EA)	90	5635	6115	5186
Circulatory Diseases EA	111	522	659	409
Respiratory Diseases EA	82	571	758	424
First Outpatient Attendances	110	367	379	355

	Difference from NHS Bucks	Area 2005-2009	Upper 95% CI	Lower 95% CI
Life expectancy (at birth)	0.2 yrs	80.8 yrs	79.6 yrs	82.1 yrs

\*\*NHS Bucks does not cover all of the area covered by this Local Area

## Education and young people

	2009	2010	Bucks Index (2010)
5+ A*-C grade GCSE's	68%	73%	112
Special Education Needs	2.8%	2.8%	86
Pupils claiming & receiving Free School Meals	1.2%	1.6%	29



# The Winslow & district local area priorities workplan

The priorities below were agreed in July 2011.

The priorities are split into those that the LAF can work on locally and those that are more strategic and therefore the LAF has to influence through lobbying different services and organisations. There will also be topics important to the local area that the LAF has decided not to focus on this particular year and these are shown on the opposite page.

The following pages describe the work plan for addressing the selected priorities and will be updated on a regular basis .

## Sustainable Community Strategy

The priorities are linked to the five broad themes of the Sustainable Community Strategy (SCS). The links to each theme are shown by the following colour coding:

- Sustainable environment
- Health and wellbeing
- Cohesive communities
- Thriving economies
- Safe communities

## The Winslow & District Local Area priorities

Priorities that will be worked on locally by the LAF and Community Groups

More Local Jobs Required



Address Local Public Transport Issues and develop access to safer cycle routes






























More Activities required for Children and Young People



Encourage People to shop locally



Other local issues, important to the local area ,but  
are not being focused on this year by the LAF

Roads and pavements in poor condition - need maintenance 	Speeding on roads throughout the area 
More support and aids to enable older people to live in their own home 	More funding required for renovation and maintenance of village halls/ community facilities and new sports and community facilities  
Affordable housing - a mix of rented/shared ownership housing required  	Prioritise admissions to local schools for local children  
Broadband access improved, with faster broadband   	More respite care to reduce demand on carers. Providing effective respite care facilities locally for disabled and elderly people  
Farm thefts  	Support existing Neighbourhood Watch schemes or instigate new schemes where needed  
Issues with fly-tipping and litter   	Measures to ensure Rural area not reduced 
Better facilities and wider range of local health services 	To recruit, train and retain volunteers in the community to provide services in place of those being cut back or ceased by local councils 
Ensuring support at home for elderly and disabled are maintained and improved  	Improving the quality of Local authority reports and reducing number of words and ensuring they are in plain English (no acronyms etc.) 

Local Area Plan Priority	Summary of Current Situation	Key Stakeholders to solution	Work being taken forward and achievements to date	Updated
More Local Jobs Required	This priority has featured on the Winslow & District area list of concerns since the inception of the LAF in 2008. The LAF has yet to address particular action necessary but is now considering the subject more strategically	Buckinghamshire County Council The LAF All local Parishes AVDC	The LAF has yet to appoint a champion for this priority.	19/12/2011
Address Local Public Transport Issues and develop access to safer cycle routes	A particular concern raised by some parishes, and supported by the whole LAF membership as a potential issue, work is due to be undertaken to establish the exact situation in the area A continuing reduction in rural bus service provision, driven by economic factors and reducing useage, has meant an increased risk of isolation for some rural communities The ability to reach urban centres has been reduced and access to some essential services (medical and employment services for example) has been impacted. The LAF has considered this to be a priority since it began in 2008	Buckinghamshire County Council The LAF All Parishes Transport for Buckinghamshire	A Local Champion has been appointed for this priority and it is intended that links to and expansions from, la local community bus project will emerge. There is a possibility of a link to the Buckingham Local Area Forum, where a similar priority exists	19/12/2011
More Activities required for Children and Young People	This priority has featured on the Winslow & District area list of concerns since the inception of the LAF in 2008. Extensive action has already been taken with regard to this priority including funding for a number of youth clubs and specific activities in the local area. Further work is necessary to fully understand the need and this should be the first step for a local priority champion	Buckinghamshire County Council The LAF Aylesbury Vale District Council C&YP Bucks CC The Local Youth Club Other Local Youth Orgs	A Local Champion has been suggested and work to ascertain the current level of need is anticipated early in 2012	19/12/2011
Encourage People to shop locally	This priority has provided a number of successful opportunities for The Winslow & district LAF . Funding has been provided to the local chamber of commerce, for example, working with AVDC in partnership to encourage the promotion of Winslow as a destination shopping venue. The concern over local shopping facilities continues, especially in the more rural areas	Buckinghamshire County Council The LAF Local Parish/Town Councils Local Chambers of Trade/ Retailer Associations AVDC	LAF members are leading on this priority and will be providing research to assist in identifying need and current usage, especially in the more rural areas.	19/12/2011





*Produced by Locality Services  
Buckinghamshire County Council*

[locality-services@buckscc.gov.uk](mailto:locality-services@buckscc.gov.uk)

