

Waddesdon

Local Area Forum



• Local Area Plan •



February 2012

Contents

The purpose of the Area Plan	2
Local Areas map	3
Map of The Waddesdon Local Area.....	4
The Waddesdon Local Area Forum	5
The Waddesdon Local Area Forum membership	6
Local Area Forum representatives	8
Service representatives and other contacts	9
The Waddesdon Local Area Profile.....	10
The Waddesdon Local Area Forum priorities work plan	12
Other Local Issues.....	13
Action Plan	14

The purpose of the Waddesdon Area Plan

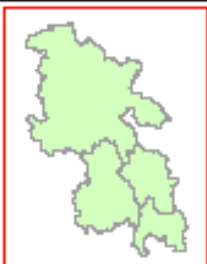
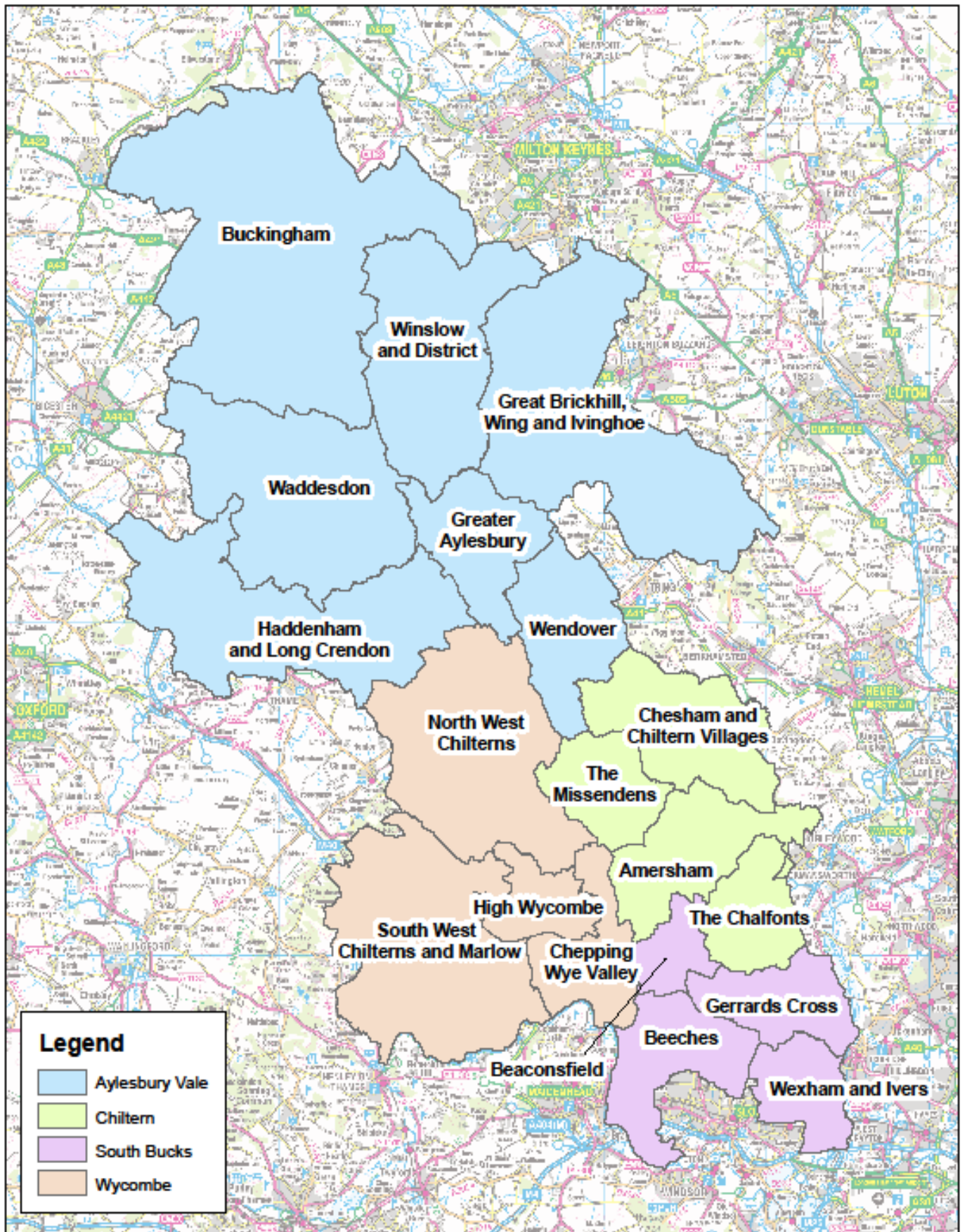
The purpose of the Waddesdon Area Plan is to set out a clear list of local priorities that can be actively worked on by the Local area Forum and community members which will endeavour to make improvements for local people in the Waddesdon local area.

In some instances, the Waddesdon Local Area Forum (LAF) will be able to directly work on actions to address one or more of the priority themes. For other priorities within the area plan, it is likely that the main role of the LAF will be to act as

a co-ordinating body and catalyst for action, with the LAF taking a, championing and monitoring role.

The Area Plan should be regarded as an initial set of commitments, which can be added to in the light of emerging opportunities.,

The LAF will work closely with partner organisations to seek progress on the priorities within the area plan.



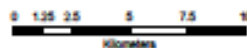
**Buckinghamshire Local Community Areas
2011**

This map is reproduced from Ordnance Survey material with the permission of Ordnance Survey on behalf of the Controller of the King's Stationery Office. Crown Copyright. Unauthorised reproduction is illegal. Copyright and may lead to prosecution or civil proceedings.
© Copyright Buckinghamshire County Council Licence No. 100011029 2011
Imagery © DeLorme/Esri.com

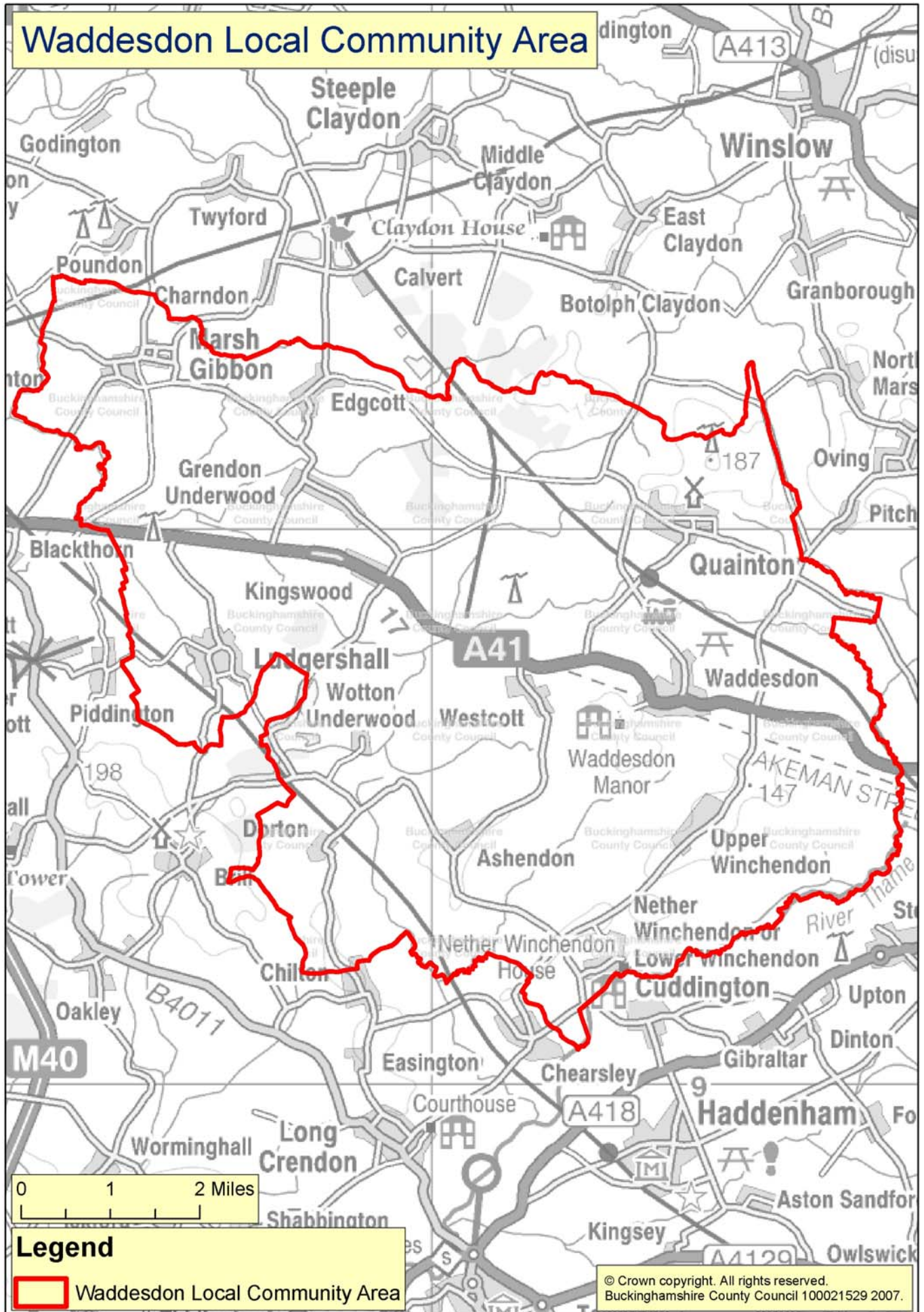
Produced by the Research Team
November 2011



Scale: 1:300,000 at A4



Waddesdon Local Community Area





The Waddesdon Local Area Forum

The Waddesdon local area covers 15 parishes (see map on opposite page) The Waddesdon Local Area Forum (LAF) was established in 2008 to provide an oversight of the needs of the local area, and has met on a regular basis ever since, considering the needs of the area and taking action to address those needs wherever possible.

The LAF is a meeting where local county, district and parish councillors, along with representatives of the police, fire and rescue, other public and voluntary/community sector partners, meet to discuss local residents' needs and priorities.

One of the major tasks for the LAF is to determine priorities for the local area plan. To this end, The Waddesdon Local Area Forum held a local area planning workshop in May 2011

The Waddesdon Local Area Forum has been running since September 2008.

Previous meetings have considered, amongst other items: Adult Social Care provision; funding for projects to meet local priority issues;

the work of the County Council services in dealing with severe weather, HS2 consultation arrangements, and GP Consortia developments for example.

Forthcoming meetings will be focussing on addressing the identified local priorities for the area which can be found on the following pages

Meetings are held throughout the area, and are normally hosted by parish councils, schools and community centres.

All meetings are open to the public whose attendance and questions are welcomed.

The Forum times and dates can be located at www.buckscc.gov.uk. Click on the A to Z button at the top of the page and go to C and then committee membership. The LAF details are towards the bottom of the page..

The LAF welcomes participation from other partners/local groups and residents.

The Waddesdon Local Area Forum membership

The Waddesdon local community area covers three divisions of the County Council. The County Councillors take the role of Chairman (rotating) at the LAF meetings:

County Councillors in the Waddesdon local community area		
Bernwood	Michael Edmonds	Phone: 01844 208603 Email: medmonds@buckscc.gov.uk
Grendon Underwood	John Cartwright	Phone: 01844 238374 Email: jcartwright@buckscc.gov.uk

The local community area falls within the Aylesbury Vale District. The Vice-Chairman for each meeting is taken from one of the following district councillors:

District Councillors in the Waddesdon local community area		
Grendon Underwood	John Cartwright	Phone: 01844 238374 Email: jcartwright@buckscc.gov.uk
Marsh Gibbon	Jackie Phipps	Telephone: 01296 730631 Email: jphipps@aylesburyvalcdc.gov.uk
Quanton	Susan Polhill	Telephone: 01296 712059 Email: spolhill@aylesburyvalcdc.gov.uk
Waddesdon	Margaret Morgan-Owen	Telephone: 01296 651114 Email: mmorgan-owen@aylesburyvalcdc.gov.uk



The Waddesdon LAF also comprises the following parishes which, in addition to the

County and District Councillors, are also voting members.

Parish council	Chairman/Clerk	Telephone
Ashendon	Michael Rand	01296 651666
Dorton	Mrs P Davis	01844 237441
Edgcott	Ruth Millard	01280 814739
Fleet Marston	Not currently in place	Enquiries via Waddesdon Parish Council
Grendon Underwood	Ruth Millard	01280 814739
Kingswood	Ian Smith	Not available
Lower Winchendon	No Contact Info Available	
Ludgershall	Anne Wilson	07545 535257
Marsh Gibbon	Deborah Cousins	01869 242838
Quainton	Mr D Warner	01296 651354
Upper Winchendon	Mrs Turner	Not available
Waddesdon	Richard Skym	01296 651800
Westcott	Alan Lambourne	01296 651635
Woodham	Mr N Payne	Not available
Wootton Underwood	Amanda Scott	01844 237422

The following organisations are also members of the LAF;

Chairmen of the Local Neighbourhood Action Groups, Thames Valley Police, The Fire Authority, The PCT and the following Parish Councils

Local Area Forum Representatives

There are a number of representatives from the County and District Council at the Waddesdon LAF.

Representative	Name	Contact
Lead Area Officers (County) The Lead Area Officer is a County Council senior manager who works with the Localities and Communities Manager to provide senior management support to the LAF.	John Lamb	Tel: 01296 383987 Email: jlamb@buckscc.gov.uk
Lead Area Officer (District) The Lead Area Officer from Aylesbury Vale District Council (AVDC) is also a senior manager who works with the Localities and Communities Manager to provide senior management support and commitment from AVDC to the LAF	Les White	Tel: 01296 585858 akiceluk@aylesburyvaledc.gov.uk
Localities and Communities Manager The Localities and Communities Manager progresses both the Local Area Plan and issues raised and also works with local parishes and a wide range of partners on projects to benefit local communities.	Mark Grindall	Tel: 01296 387542 mgrindall@buckscc.gov.uk
Democratic Services Officer The Democratic Services Officer is responsible for the meeting administration and note taking and organises the LAF meetings/agendas.	Katy MacDonald	Tel: 01296 383604 Email: kmacdonald@buckscc.gov.uk

Service representatives

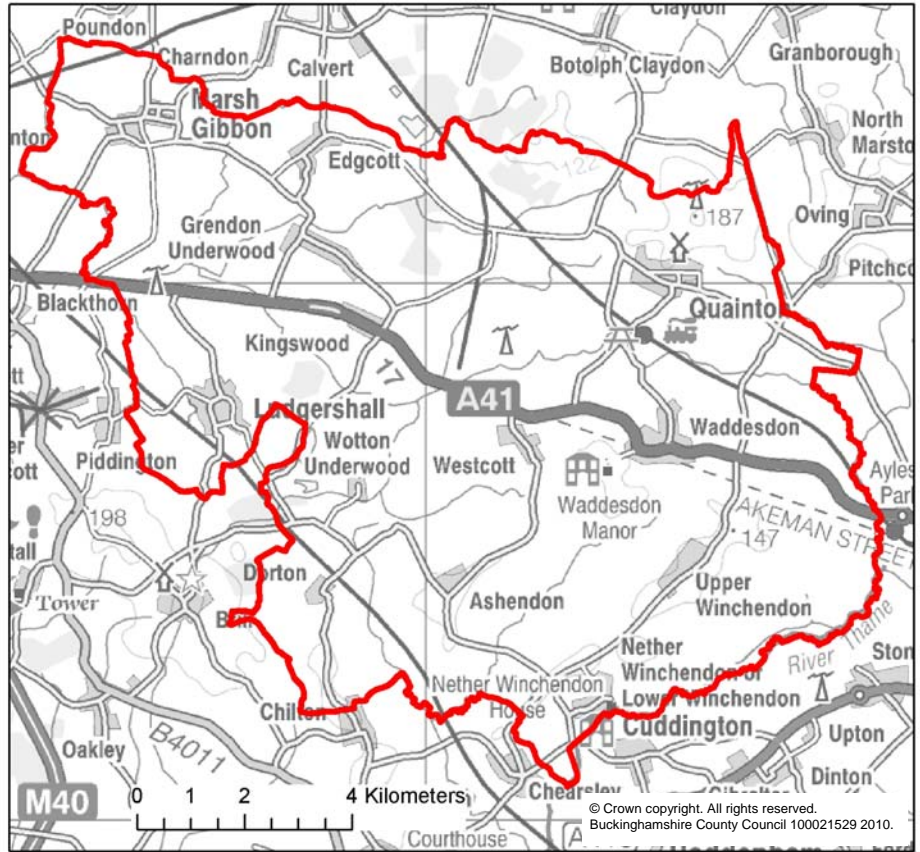
The following County Council service areas have local representatives working in your local community area.

County Council		
Service	Contact	
Adult Social Care	Karen Adamson	Tel 01296 383847
Transportation	Transport for Buckinghamshire Main number for reporting highways issues, etc.: Local area technician: David Smith Transport localities team leader : Ann-Marie Davies	Tel: 0845 230 2882 tfb@buckscc.gov.uk dasmith@buckscc.gov.uk Tel: 01296 383426 amdavies@buckscc.gov.uk
Youth Service	Senior practitioner: Matt Woolley	Tel: 07825 272692 mwoolley@buckscc.gov.uk
Other Contacts		
Service	Contact	
Thames Valley Police	Thames Valley Police non emergency number 0845 8505 505. New Local Police contact number 101	
Aylesbury Vale District Council	Main Number 01296 585858 www.aylesburyvaledc.gov.uk	
AVDC Community engagement	Lynne Maddocks Tel: 01296 585364 LMaddocks@aylesburyvaledc.gov.uk	
Bucks and Milton Keynes Combined Fire Authority	Buckinghamshire Fire & Rescue Service, Brigade HQ, Stocklake, Aylesbury, Bucks, HP20 1BD Tel: 01296 744400	

Local Area Profile



Waddesdon



General characteristics

	2001	2007
Total population:	8,098	8,552
% Bucks:	1.7%	1.7%

Age structure

	Area % 2007	Bucks Index	%Change from 2001
0 to 4 yrs	5%	81	-12%
5 to 10 yrs	8%	98	-3%
11 to 19 yrs	13%	111	25%
20 to 39 yrs	22%	93	-12%
40 to 59 yrs	34%	116	11%
60 to 74 yrs	13%	95	25%
75+ yrs	5%	72	12%

Household composition

	Area % 2001	Bucks Index
Single occupant adults	12%	93
Couples [^]	22%	106
Couples with children ^{**}	30%	108
Lone parents ^{**}	4%	93
Households with nondependent children	11%	111
Pensioners	19%	85
Other (e.g. students)	3%	94

[^] No children, or children have left home.
^{**} Household has a dependent child. Includes 'other' households with children that are not lone parent households.

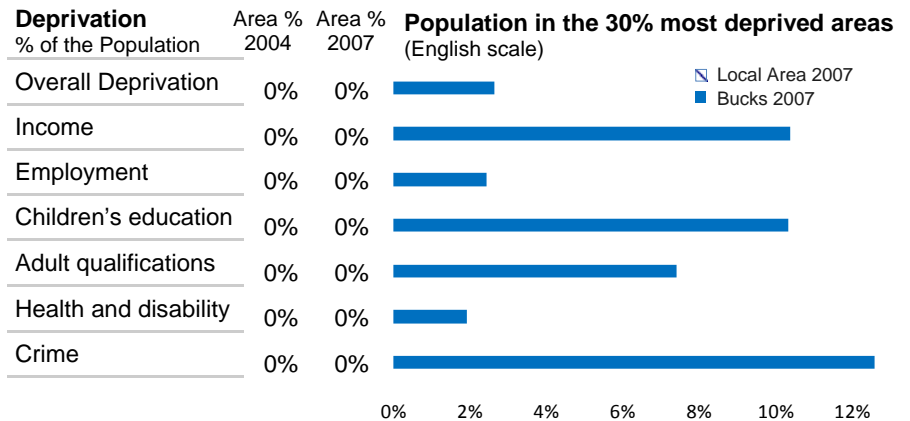
ACORN Groups#

	Area % 2010	Bucks Index	%Change from 2006
Wealthy Professionals	2%	15	N/A
Village Wealthy Commute	9%	119	0%
Well-off Managers	24%	370	7%
Affluent Greys	9%	170	22%
Flourishing Families	16%	112	-26%
Urban Professionals	2%	17	184%
Secure Families	30%	180	7%
Settled Suburbia	2%	34	580%
Moderate Means	0%	N/A	N/A
Hard Pressed	5%	52	-30%

based on households

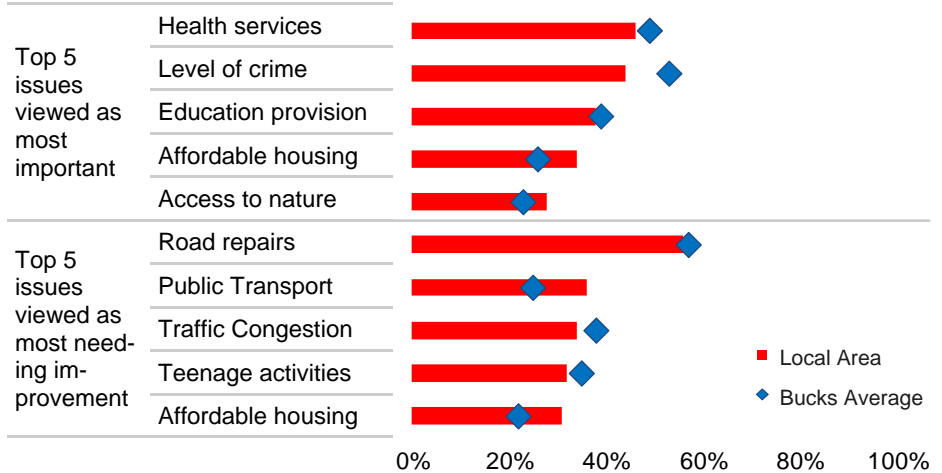
% Change: Shows the % increase/decrease of the number of people in each demographic group.

General characteristics



Resident priorities in the local area (2010)

The graph below shows what residents feel is most important and what is felt to be in most need of improvement in their local area (based on 134 people).



Index: An index of 100 shows an equal proportion of people in the area when compared to the county average. An index of 50 shows that there are half the proportion, and an index of 200 shows twice the proportion.

Local Area diversity

Ethnicity	Area % 2001	Bucks Index
White	97.7%	106
Mixed	0.7%	53
Asian	0.6%	14
Black	0.6%	46
Chinese/other	0.4%	57
Black / Minority Ethnic	2.3%	29

Ethnicity of Pupils

Ethnicity	Area % 2010	Bucks Index
Black / Minority Ethnic	4.3%	21

Pupils first language

Language	Area % 2010	Bucks Index	%Change from 2009
English	98.9%	114	2.7%
Panjabi (any type)	<0.4%	N/A	N/A
Urdu	0.0%	0	N/A
Pashto/Pakhto	0.0%	0	N/A
Polish	<0.4%	N/A	N/A
Tamil	0.0%	0	N/A
Chinese (any type)	<0.4%	N/A	N/A
Gujarati	0.0%	0	N/A
Bengali (any type)	<0.4%	N/A	N/A
Arabic (any type)	0.0%	0	N/A
French	0.0%	0	N/A
Other languages	0.8%	21	-60.0%

	2009	2010
Number pupils (Bucks schools)	1,262	1,276

Local Area safety

Category	Area 2009	Area 2010
Burglary (domestic)	8	14
Theft from vehicle	13	19
Deliberate fires	12	0
Accidental fires—dwellings	5	3

Perceptions of local area

Category	Area % 2008	Bucks Index
Feel safe in day	91%	98
Feel safe after dark	78%	136

Category	Area % 2010	Bucks Index
People from different backgrounds get on well	87%	101
Respect / consideration of other people is a problem	12%	63
Parents take enough responsibility for children	57%	117
Satisfaction with local area as a place to live	90%	106
Providing unpaid help	60%	113

Travel and environment

Category	Area 2008	Area 2009
Killed or Seriously injured	2	4
Slightly injured	23	25

Category	Area 2010
Pothole repairs*	315

For more information contact:

- 01296 38 3373
- research@buckscc.gov.uk
- www.buckscc.gov.uk/research

Published February 2011, ACORN supplied by CACI

Economic situation

Benefit claimants

Benefit	Bucks Index	% change from 2008	Benefit claimants in 2009 (%)
Job seekers allowance (unemployed looking for work)	48	114%	1.4%
Lone parent claiming (income support, child <16)	32	0.0%	0.0%
Disability living allowance (contribute to cost of disability)	64	2.5%	2.5%
Pension credits (minimum income for those 60+)	79	-4.7%	4.7%

Income

Income Category	Bucks Index (2010)	Gross Household Income (%)
Over £50k	58	14.0%
£35k-£49k	162	42.0%
£20k-£34k	63	15.8%
Under £20k	172	43.2%

Based on the average income in each postcode

Health, well-being and lifestyles

Early Death Rates

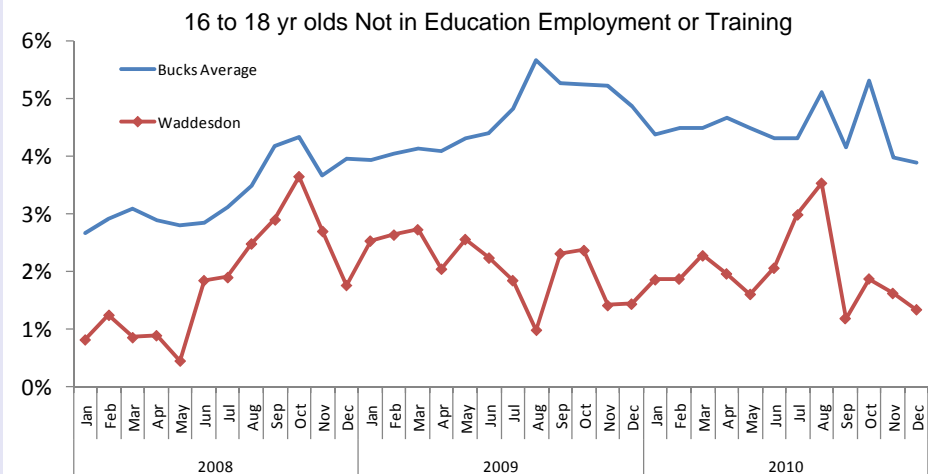
Category	NHS Bucks Index	Age standardised mortality rates (per 1,000 population - 2005-2009)
All causes of death (under 75s)	92	92
Cancer deaths (under 75s)	119	119
Circulatory deaths (under 75s)	60	60

Category	NHS Bucks Index	Area 2005-2009	Confidence Interval (95%)	
			Upper	Lower
Age standardised per 1,000 people				
All Emergency Admissions (EA)	110	6878	7496	6305
Circulatory Diseases EA	111	523	696	389
Respiratory Diseases EA	71	497	688	352
First Outpatient Attendances	119	396	410	382

Category	Difference from NHS Bucks	Area 2005-2009	Upper 95% CI	Lower 95% CI
Life expectancy (at birth)	0 yrs	80.7 yrs	79.4 yrs	82 yrs

Education and young people

Category	2009	2010	Bucks Index (2010)
5+ A*-C grade GCSE's	69%	76%	118
Special Education Needs	2.9%	3.3%	100
Pupils claiming & receiving Free School Meals	2.0%	2.6%	45



The Waddesdon area priorities






The priorities below were agreed in June 2011.

The priorities are split into those that the LAF can work on locally and those that are more strategic and therefore the LAF has to influence through lobbying different services and organisations. There will also be topics important to the local area that the LAF has decided not to focus on this particular year and these are shown on the opposite page.

The following pages describe the work plan for addressing the selected priorities and will be updated on a regular basis .

Sustainable Community Strategy

The priorities are linked to the five broad themes of the Sustainable Community Strategy (SCS). The links to each theme are shown by the following colour coding:

-  Sustainable environment
-  Health and wellbeing
-  Cohesive communities
-  Thriving economies
-  Safe communities

The Waddesdon Local Area priorities

Priorities that will be worked on locally by the LAF and Community Groups

Deal with Excess Speed



Improve Village community facilities or promote their construction where none are currently available



Produce Land Use Plans for Villages



Increase Recycling



Priorities that are more strategic in nature and can be influenced by lobbying by the LAF and Community Groups

Road/Pavement Conditions



Other local issues, important to the local area ,but
are not being focused on this year by the LAF

Create more jobs locally



Organise prescription collection ser-
vices from surgeries



Cycle ways into Aylesbury



Deal with Inconsiderate and/or Dan-
gerous Parking



Enforce dog fouling law and improve
access to Dog Bins



Greatly Increase "visible" police pres-
ence in neighbourhoods



Improved Village Traffic Calming



Improve Facilities for young people,
children and families



Increase awareness of volunteering
opportunities within area



Make provision for affordable (2 bed)
housing



No to HS2



Opposition to Calvert Incinerator



Restore Post Office service. Remind
villagers 'to use it or lose it.



Improve awareness of local products
and services Ensure Village Shops stay
open and improve



Local Area Plan Priority	Summary of Current Situation	Key Stakeholders to solution	Work being taken forward and achievements to date	Updated
Deal with Excess Speed	This priority has featured on the Waddesdon area list of concerns since the inception of the LAF in 2008.	Buckinghamshire County Council The LAF Thames Valley Police All local Parishes	The LAF has appointed Inspector Emma Garside of the Thames Valley Police as a community champion for this priority. A request for funding for a community speedwatch kit has been approved and it is intended that local parishes will be trained in it's use	19/12/2011
Improve Village community facilities or promote their construction where none are currently available	A particular concern raised by some parishes, and supported by the whole LAF membership as a potential issue, work is currently being undertaken to establish the exact situation in the area	Buckinghamshire County Council The LAF All Local Parishes	The Locality and Community Manager for this area, Mark Grindall, is leading on this priority and is undertaking research to establish the exact need across the area	19/12/2011
Produce Land Use Plans for Villages	There is concern that, as a result of changes to the planning legislation affecting the whole country, there is a risk that rural communities may be at risk of extended, less regulated development, negatively impacting on the character of local communities	Buckinghamshire County Council The LAF Aylesbury Vale District Council Local Parishes	The LAF has appointed Ian Metherell, of Marsh Gibbon Parish Council, to act as community champion in this regard. The possibility of extending current research, being undertaken on behalf of Aylesbury Vale District Council, to include more detailed information for the Waddesdon LAF area is being explored.	19/12/2011
Increase Recycling	This priority is a fairly recent addition to the list, partially caused by information produced in opposition to the provision of a local waste incinerator, mooted to overcome Buckinghamshire's land fill requirements.	Buckinghamshire County Council The LAF Local Parish/Town Councils Local Chambers of Trade/ AVDC	The LAF has appointed a local champion to consider this issue, further details are to be provided in due course. AVDC has begun a "roll out" of an earlier trial in other parts of the district, which encourage greater recycling and waste reduction. It is intended that the LAF will assist in awareness raising exercises locally.	19/12/2011
Road/Pavement Conditions	This priority has featured on the Waddesdon area list of concerns since the inception of the LAF in 2008.	Buckinghamshire County Council The LAF Transport for Buckinghamshire Local parish/Town Councils	Whilst a principle concern for the LAF membership it has been accepted that a "watching brief" on this issue will have to be maintained as local funding of most road related projects is not feasible. The allocation of funding from the Transportation delegated budget for particular schemes remains the principle direction of local action in this regard, with a continued awareness of local issues and the reporting of the same as methods of ensuring problems don't get overlooked. The LAF will continue to monitor the situation for the time being.	19/10/2011



Waddesdon

Local Area Forum



• Local Area Plan •



February 2012

Contents

The purpose of the Area Plan	2
Local Areas map	3
Map of The Waddesdon Local Area.....	4
The Waddesdon Local Area Forum	5
The Waddesdon Local Area Forum membership	6
Local Area Forum representatives	8
Service representatives and other contacts	9
The Waddesdon Local Area Profile.....	10
The Waddesdon Local Area Forum priorities work plan	12
Other Local Issues.....	13
Action Plan	14

The purpose of the Waddesdon Area Plan

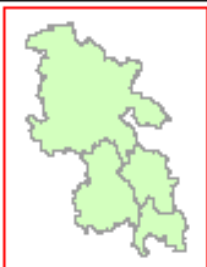
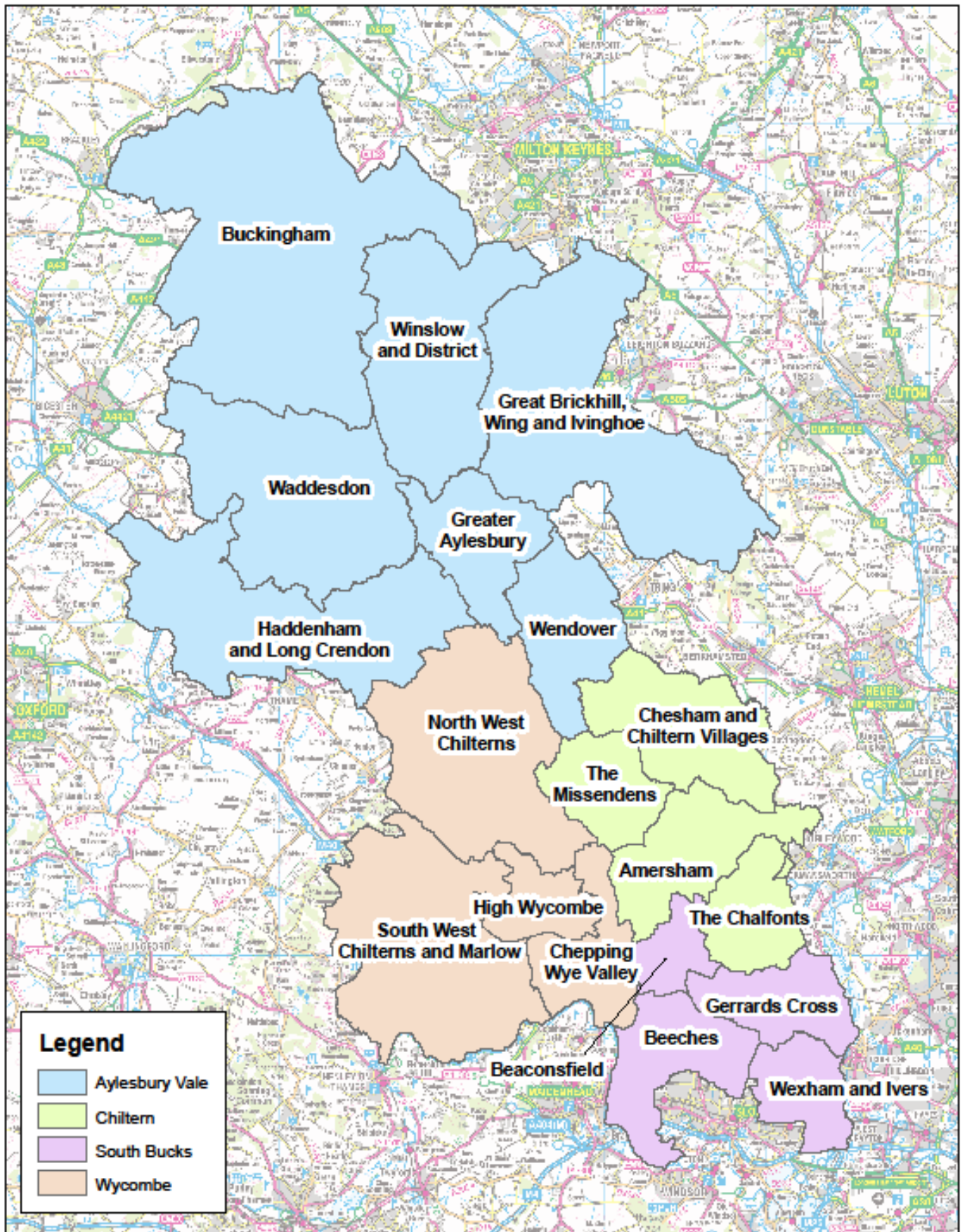
The purpose of the Waddesdon Area Plan is to set out a clear list of local priorities that can be actively worked on by the Local area Forum and community members which will endeavour to make improvements for local people in the Waddesdon local area.

In some instances, the Waddesdon Local Area Forum (LAF) will be able to directly work on actions to address one or more of the priority themes. For other priorities within the area plan, it is likely that the main role of the LAF will be to act as

a co-ordinating body and catalyst for action, with the LAF taking a, championing and monitoring role.

The Area Plan should be regarded as an initial set of commitments, which can be added to in the light of emerging opportunities.,

The LAF will work closely with partner organisations to seek progress on the priorities within the area plan.



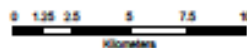
**Buckinghamshire Local Community Areas
2011**

This map is reproduced from Ordnance Survey material with the permission of Ordnance Survey on behalf of the Controller of Her Majesty's Stationery Office. Crown Copyright. Unauthorised reproduction is illegal. Copyright and may lead to prosecution or civil proceedings.
© Copyright Buckinghamshire County Council Licence No. 100011029 2011
Imagery © DeLorme/GeoEye

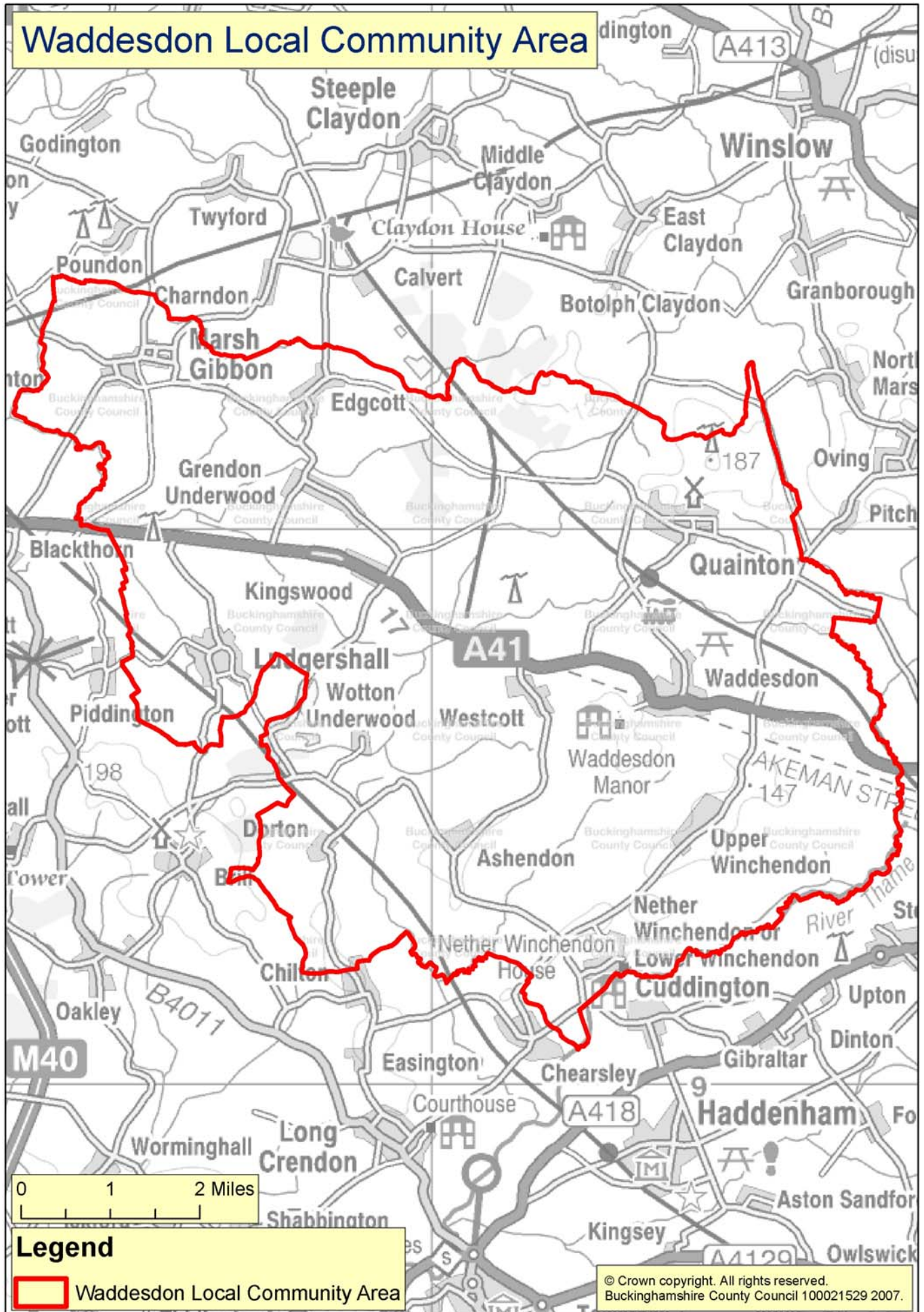
Produced by the Research Team
November 2011



Scale: 1:300,000 at A4



Waddesdon Local Community Area





The Waddesdon Local Area Forum

The Waddesdon local area covers 15 parishes (see map on opposite page) The Waddesdon Local Area Forum (LAF) was established in 2008 to provide an oversight of the needs of the local area, and has met on a regular basis ever since, considering the needs of the area and taking action to address those needs wherever possible.

The LAF is a meeting where local county, district and parish councillors, along with representatives of the police, fire and rescue, other public and voluntary/community sector partners, meet to discuss local residents' needs and priorities.

One of the major tasks for the LAF is to determine priorities for the local area plan. To this end, The Waddesdon Local Area Forum held a local area planning workshop in May 2011

The Waddesdon Local Area Forum has been running since September 2008.

Previous meetings have considered, amongst other items: Adult Social Care provision; funding for projects to meet local priority issues;

the work of the County Council services in dealing with severe weather, HS2 consultation arrangements, and GP Consortia developments for example.

Forthcoming meetings will be focussing on addressing the identified local priorities for the area which can be found on the following pages

Meetings are held throughout the area, and are normally hosted by parish councils, schools and community centres.

All meetings are open to the public whose attendance and questions are welcomed.

The Forum times and dates can be located at www.buckscc.gov.uk. Click on the A to Z button at the top of the page and go to C and then committee membership. The LAF details are towards the bottom of the page..

The LAF welcomes participation from other partners/local groups and residents.

The Waddesdon Local Area Forum membership

The Waddesdon local community area covers three divisions of the County Council. The County Councillors take the role of Chairman (rotating) at the LAF meetings:

County Councillors in the Waddesdon local community area		
Bernwood	Michael Edmonds	Phone: 01844 208603 Email: medmonds@buckscc.gov.uk
Grendon Underwood	John Cartwright	Phone: 01844 238374 Email: jcartwright@buckscc.gov.uk

The local community area falls within the Aylesbury Vale District. The Vice-Chairman for each meeting is taken from one of the following district councillors:

District Councillors in the Waddesdon local community area		
Grendon Underwood	John Cartwright	Phone: 01844 238374 Email: jcartwright@buckscc.gov.uk
Marsh Gibbon	Jackie Phipps	Telephone: 01296 730631 Email: jphipps@aylesburyvalcdc.gov.uk
Quanton	Susan Polhill	Telephone: 01296 712059 Email: spolhill@aylesburyvalcdc.gov.uk
Waddesdon	Margaret Morgan-Owen	Telephone: 01296 651114 Email: mmorgan-owen@aylesburyvalcdc.gov.uk



The Waddesdon LAF also comprises the following parishes which, in addition to the

County and District Councillors, are also voting members.

Parish council	Chairman/Clerk	Telephone
Ashendon	Michael Rand	01296 651666
Dorton	Mrs P Davis	01844 237441
Edgcott	Ruth Millard	01280 814739
Fleet Marston	Not currently in place	Enquiries via Waddesdon Parish Council
Grendon Underwood	Ruth Millard	01280 814739
Kingswood	Ian Smith	Not available
Lower Winchendon	No Contact Info Available	
Ludgershall	Anne Wilson	07545 535257
Marsh Gibbon	Deborah Cousins	01869 242838
Quainton	Mr D Warner	01296 651354
Upper Winchendon	Mrs Turner	Not available
Waddesdon	Richard Skym	01296 651800
Westcott	Alan Lambourne	01296 651635
Woodham	Mr N Payne	Not available
Wootton Underwood	Amanda Scott	01844 237422

The following organisations are also members of the LAF;

Chairmen of the Local Neighbourhood Action Groups, Thames Valley Police, The Fire Authority, The PCT and the following Parish Councils

Local Area Forum Representatives

There are a number of representatives from the County and District Council at the Waddesdon LAF.

Representative	Name	Contact
Lead Area Officers (County) The Lead Area Officer is a County Council senior manager who works with the Localities and Communities Manager to provide senior management support to the LAF.	John Lamb	Tel: 01296 383987 Email: jlamb@buckscc.gov.uk
Lead Area Officer (District) The Lead Area Officer from Aylesbury Vale District Council (AVDC) is also a senior manager who works with the Localities and Communities Manager to provide senior management support and commitment from AVDC to the LAF	Les White	Tel: 01296 585858 akiceluk@aylesburyvaledc.gov.uk
Localities and Communities Manager The Localities and Communities Manager progresses both the Local Area Plan and issues raised and also works with local parishes and a wide range of partners on projects to benefit local communities.	Mark Grindall	Tel: 01296 387542 mgrindall@buckscc.gov.uk
Democratic Services Officer The Democratic Services Officer is responsible for the meeting administration and note taking and organises the LAF meetings/agendas.	Katy MacDonald	Tel: 01296 383604 Email: kmacdonald@buckscc.gov.uk

Service representatives

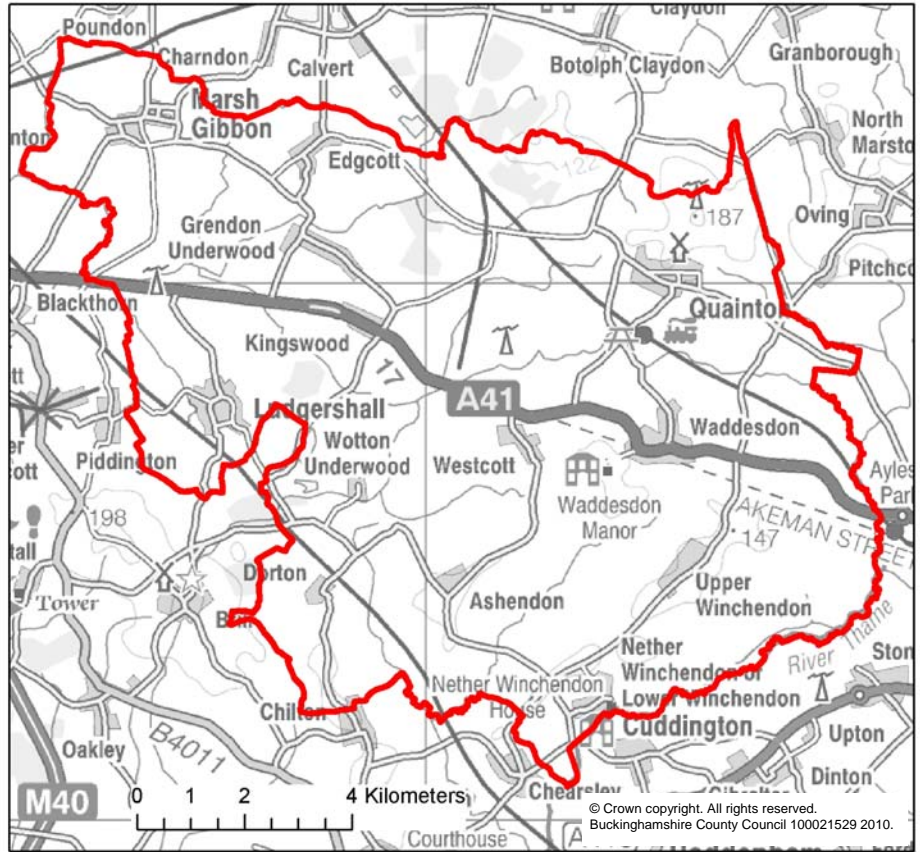
The following County Council service areas have local representatives working in your local community area.

County Council		
Service	Contact	
Adult Social Care	Karen Adamson	Tel 01296 383847
Transportation	Transport for Buckinghamshire Main number for reporting highways issues, etc.: Local area technician: David Smith Transport localities team leader : Ann-Marie Davies	Tel: 0845 230 2882 tfb@buckscc.gov.uk dasmith@buckscc.gov.uk Tel: 01296 383426 amdavies@buckscc.gov.uk
Youth Service	Senior practitioner: Matt Woolley	Tel: 07825 272692 mwoolley@buckscc.gov.uk
Other Contacts		
Service	Contact	
Thames Valley Police	Thames Valley Police non emergency number 0845 8505 505. New Local Police contact number 101	
Aylesbury Vale District Council	Main Number 01296 585858 www.aylesburyvaledc.gov.uk	
AVDC Community engagement	Lynne Maddocks Tel: 01296 585364 LMaddocks@aylesburyvaledc.gov.uk	
Bucks and Milton Keynes Combined Fire Authority	Buckinghamshire Fire & Rescue Service, Brigade HQ, Stocklake, Aylesbury, Bucks, HP20 1BD Tel: 01296 744400	

Local Area Profile



Waddesdon



General characteristics

	2001	2007
Total population:	8,098	8,552
% Bucks:	1.7%	1.7%

Age structure

	Area % 2007	Bucks Index	%Change from 2001
0 to 4 yrs	5%	81	-12%
5 to 10 yrs	8%	98	-3%
11 to 19 yrs	13%	111	25%
20 to 39 yrs	22%	93	-12%
40 to 59 yrs	34%	116	11%
60 to 74 yrs	13%	95	25%
75+ yrs	5%	72	12%

Household composition

	Area % 2001	Bucks Index
Single occupant adults	12%	93
Couples^	22%	106
Couples with children**	30%	108
Lone parents**	4%	93
Households with nondependent children	11%	111
Pensioners	19%	85
Other (e.g. students)	3%	94

^ No children, or children have left home.

** Household has a dependent child. Includes 'other' households with children that are not lone parent households.

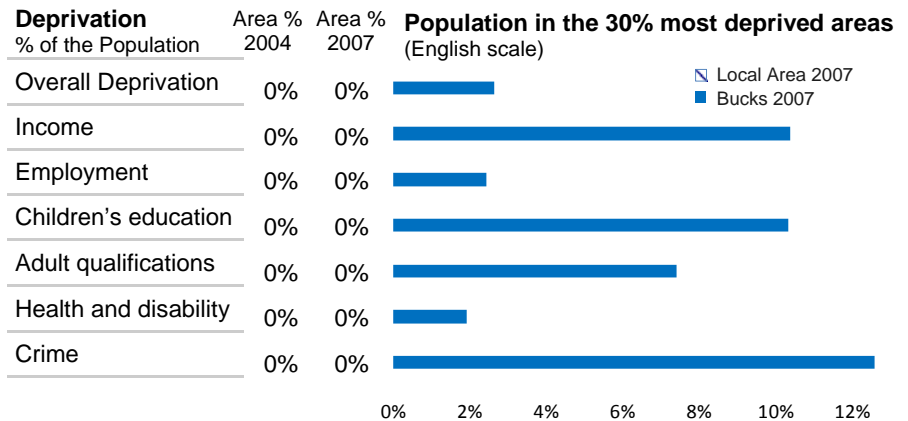
ACORN Groups#

	Area % 2010	Bucks Index	%Change from 2006
Wealthy Professionals	2%	15	N/A
Village Wealthy Commute	9%	119	0%
Well-off Managers	24%	370	7%
Affluent Greys	9%	170	22%
Flourishing Families	16%	112	-26%
Urban Professionals	2%	17	184%
Secure Families	30%	180	7%
Settled Suburbia	2%	34	580%
Moderate Means	0%	N/A	N/A
Hard Pressed	5%	52	-30%

based on households

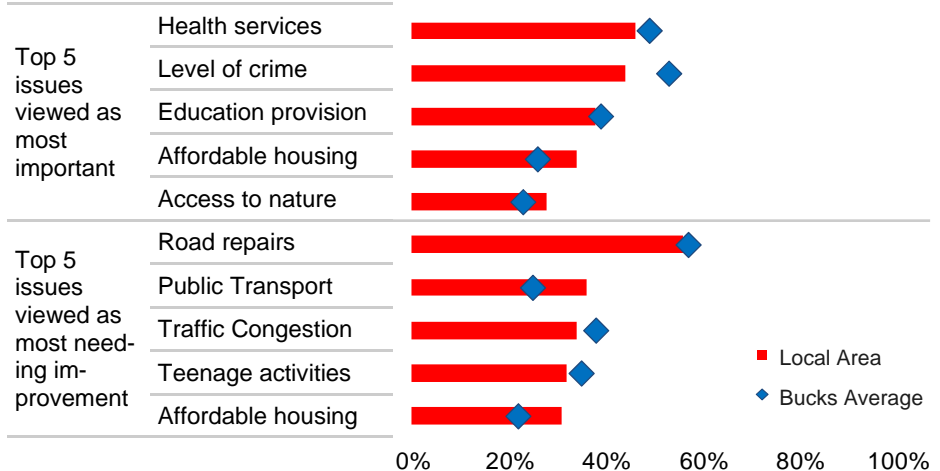
% Change: Shows the % increase/decrease of the number of people in each demographic group.

General characteristics



Resident priorities in the local area (2010)

The graph below shows what residents feel is most important and what is felt to be in most need of improvement in their local area (based on 134 people).



Index: An index of 100 shows an equal proportion of people in the area when compared to the county average. An index of 50 shows that there are half the proportion, and an index of 200 shows twice the proportion.

Local Area diversity

Ethnicity

	Area % 2001	Bucks Index
White	97.7%	106
Mixed	0.7%	53
Asian	0.6%	14
Black	0.6%	46
Chinese/other	0.4%	57
Black / Minority Ethnic	2.3%	29

Ethnicity of Pupils

	Area % 2010	Bucks Index
Black / Minority Ethnic	4.3%	21

Pupils first language

	Area % 2010	Bucks Index	%Change from 2009
English	98.9%	114	2.7%
Panjabi (any type)	<0.4%	N/A	N/A
Urdu	0.0%	0	N/A
Pashto/Pakhto	0.0%	0	N/A
Polish	<0.4%	N/A	N/A
Tamil	0.0%	0	N/A
Chinese (any type)	<0.4%	N/A	N/A
Gujarati	0.0%	0	N/A
Bengali (any type)	<0.4%	N/A	N/A
Arabic (any type)	0.0%	0	N/A
French	0.0%	0	N/A
Other languages	0.8%	21	-60.0%

Number pupils (Bucks schools) 2009 1,262 2010 1,276

Local Area safety

	Area 2009	Area 2010
Burglary (domestic)	8	14
Theft from vehicle	13	19
Deliberate fires	12	0
Accidental fires—dwellings	5	3

Perceptions of local area

	Area % 2008	Bucks Index
Feel safe in day	91%	98
Feel safe after dark	78%	136

	Area % 2010	Bucks Index
People from different backgrounds get on well	87%	101
Respect / consideration of other people is a problem	12%	63
Parents take enough responsibility for children	57%	117
Satisfaction with local area as a place to live	90%	106
Providing unpaid help	60%	113

Travel and environment

	Area 2008	Area 2009
Killed or Seriously injured	2	4
Slightly injured	23	25

	Area 2010
Pothole repairs*	315

*geographic area approximate fit to local areas

- For more information contact:
- 01296 38 3373
 - research@buckscc.gov.uk
 - www.buckscc.gov.uk/research

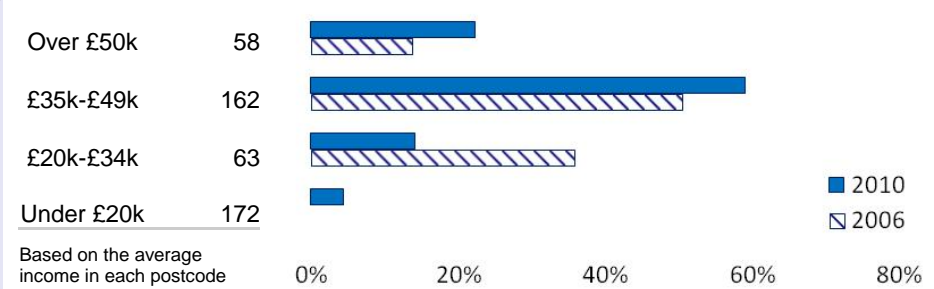
Published February 2011, ACORN supplied by CACI

Economic situation

Benefit claimants

	Bucks Index	% change from 2008	Benefit claimants in 2009 (%)
Job seekers allowance (unemployed looking for work)	48	114%	
Lone parent claiming (income support, child <16)	32	0.0%	
Disability living allowance (contribute to cost of disability)	64	2.5%	
Pension credits (minimum income for those 60+)	79	-4.7%	

Income



Health, well-being and lifestyles

Early Death Rates

	NHS Bucks Index	Age standardised mortality rates (per 1,000 population - 2005-2009)
All causes of death (under 75s)	92	
Cancer deaths (under 75s)	119	
Circulatory deaths (under 75s)	60	

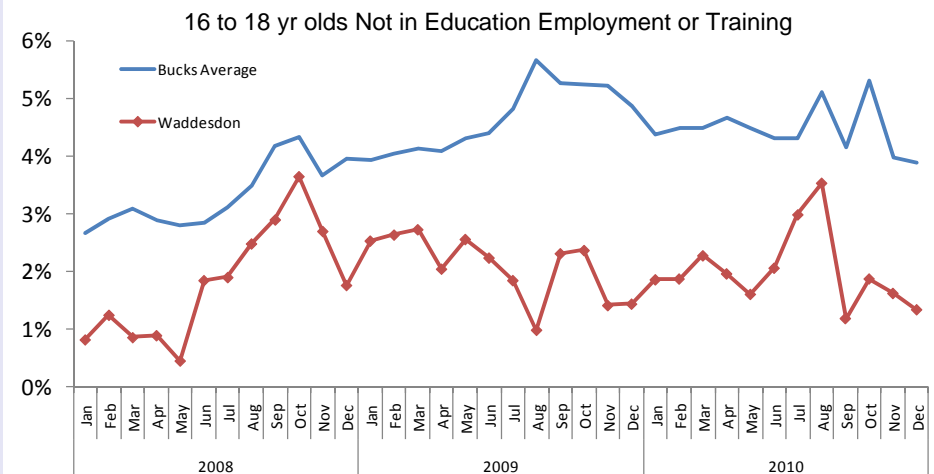
— = 95% Confidence Interval

	NHS Bucks Index	Area 2005-2009	Confidence Interval (95%)	
			Upper	Lower
Age standardised per 1,000 people				
All Emergency Admissions (EA)	110	6878	7496	6305
Circulatory Diseases EA	111	523	696	389
Respiratory Diseases EA	71	497	688	352
First Outpatient Attendances	119	396	410	382

	Difference from NHS Bucks	Area 2005-2009	Upper 95% CI	Lower 95% CI
Life expectancy (at birth)	0 yrs	80.7 yrs	79.4 yrs	82 yrs

Education and young people

	2009	2010	Bucks Index (2010)
5+ A*-C grade GCSE's	69%	76%	118
Special Education Needs	2.9%	3.3%	100
Pupils claiming & receiving Free School Meals	2.0%	2.6%	45



The Waddesdon area priorities






The priorities below were agreed in June 2011.

The priorities are split into those that the LAF can work on locally and those that are more strategic and therefore the LAF has to influence through lobbying different services and organisations. There will also be topics important to the local area that the LAF has decided not to focus on this particular year and these are shown on the opposite page.

The following pages describe the work plan for addressing the selected priorities and will be updated on a regular basis .

Sustainable Community Strategy

The priorities are linked to the five broad themes of the Sustainable Community Strategy (SCS). The links to each theme are shown by the following colour coding:

-  Sustainable environment
-  Health and wellbeing
-  Cohesive communities
-  Thriving economies
-  Safe communities

The Waddesdon Local Area priorities

Priorities that will be worked on locally by the LAF and Community Groups

Deal with Excess Speed



Improve Village community facilities or promote their construction where none are currently available



Produce Land Use Plans for Villages



Increase Recycling



Priorities that are more strategic in nature and can be influenced by lobbying by the LAF and Community Groups

Road/Pavement Conditions



Other local issues, important to the local area ,but are not being focused on this year by the LAF

Create more jobs locally



Organise prescription collection services from surgeries



Cycle ways into Aylesbury



Deal with Inconsiderate and/or Dangerous Parking



Enforce dog fouling law and improve access to Dog Bins



Greatly Increase "visible" police presence in neighbourhoods



Improved Village Traffic Calming



Improve Facilities for young people, children and families



Increase awareness of volunteering opportunities within area



Make provision for affordable (2 bed) housing



No to HS2



Opposition to Calvert Incinerator



Restore Post Office service. Remind villagers 'to use it or lose it.



Improve awareness of local products and services Ensure Village Shops stay open and improve



Local Area Plan Priority	Summary of Current Situation
Deal with Excess Speed	This priority has featured on the Waddesdon area list of concerns since the inception of the LAF in 2008.
Improve Village community facilities or promote their construction where none are currently available	A particular concern raised by some parishes, and supported by the whole LAF membership as a potential issue, work is currently being undertaken to establish the exact situation in the area
Produce Land Use Plans for Villages	There is concern that, as a result of changes to the planning legislation affecting the whole country, there is a risk that rural communities may be at risk of extended, less regulated development, negatively impacting on the character of local communities
Increase Recycling	This priority is a fairly recent addition to the list, partially caused by information produced in opposition to the provision of a local waste incinerator, mooted to overcome Buckinghamshire's land fill requirements.
Road/Pavement Conditions	This priority has featured on the Waddesdon area list of concerns since the inception of the LAF in 2008.



Key Stakeholders to solution	Work being taken forward and achievements to date	Updated
Buckinghamshire County Council The LAF Thames Valley Police All local Parishes	The LAF has appointed Inspector Emma Garside of the Thames Valley Police as a community champion for this priority. A request for funding for a community speedwatch kit has been approved and it is intended that local parishes will be trained in it's use	19/12/2011
Buckinghamshire County Council The LAF All Local Parishes	The Locality and Community Manager for this area, Mark Grindall, is leading on this priority and is undertaking research to establish the exact need across the area	19/12/2011
Buckinghamshire County Council The LAF Aylesbury Vale District Council Local Parishes	The LAF has appointed Ian Metherell, of Marsh Gibbon Parish Council, to act as community champion in this regard. The possibility of extending current research, being undertaken on behalf of Aylesbury Vale District Council, to include more detailed information for the Waddesdon LAF area is being explored.	19/12/2011
Buckinghamshire County Council The LAF Local Parish/Town Councils Local Chambers of Trade/ AVDC	The LAF has appointed a local champion to consider this issue, further details are to be provided in due course. AVDC has begun a "roll out" of an earlier trial in other parts of the district, which encourage greater recycling and waste reduction. It is intended that the LAF will assist in awareness raising exercises locally.	19/12/2011
Buckinghamshire County Council The LAF Transport for Buckinghamshire Local parish/Town Councils	Whilst a principle concern for the LAF membership it has been accepted that a "watching brief" on this issue will have to be maintained as local funding of most road related projects is not feasible. The allocation of funding from the Transportation delegated budget for particular schemes remains the principle direction of local action in this regard, with a continued awareness of local issues and the reporting of the same as methods of ensuring problems don't get overlooked. The LAF will continue to monitor the situation for the time being.	19/10/2011





*Produced by Locality Services
Buckinghamshire County Council*

locality-services@buckscc.gov.uk

