

Buckinghamshire Labour Market Bulletin : October 2009

Please note that the District Unemployment Rates and Travel-to-Work Area boundaries have been revised. No comparison should be made, therefore between the Unemployment Rate and TTWA data contained here and that presented in bulletins previous to 07/98

Great Britain	4.1%
South East	3.7%
South East (ex GL)	3.2%
Buckinghamshire	2.4%

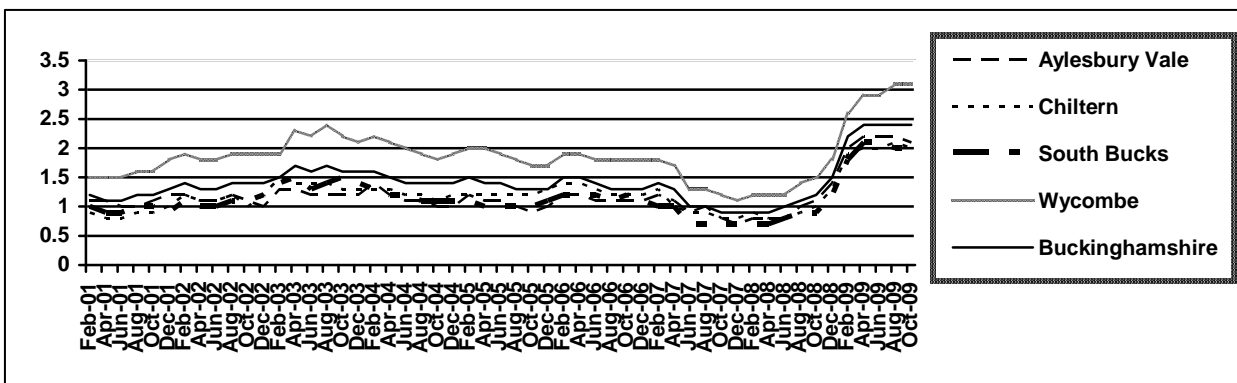
Rates for Counties and larger areas are supplied by the Employment Department, calculated using their estimates of the workforce

Please note that from December 2002, claimant rate figures will be based on the proportion of resident working age population estimates, not workforce based estimates. Figures are therefore not comparable.

	ONS Rates
Buckinghamshire	2.4%
Aylesbury Vale	2.1%
Chiltern	2.0%
South Bucks	2.0%
Wycombe	3.1%

Trends in Unemployment Rates

No comparisons should be made with bulletins produced before 07/98.



District	Unemployed Claimants			
	Oct-08	Aug-09	Sep-09	Oct-09
Aylesbury Vale	1221	2420	2430	2302
Chiltern	532	1083	1084	1059
South Bucks	350	769	765	760
Wycombe	1454	3057	3111	3011
Buckinghamshire	3557	7329	7390	7132
Milton Keynes	3805	7497	7477	7290
South East (ex GL)*	124121	230373	227974	227052
South East	268776	454766	454884	455237
Great Britain	939900	1548678	1537620	1529821

* South East Region excluding Greater London

Unemployed Claimants		Oct-08		Aug-09		Sep-09		Oct-09	
		Total	Rate	Total	Rate	Total	Rate	Total	Rate
Travel to Work Area	Aylesbury & Wycombe	3180	**	6523	**	6557	**	6336	**
	Banbury	1062	**	2081	**	2059	**	1946	**
	Luton	5200	**	8940	**	9025	**	8876	**
	Milton Keynes	4484	**	8934	**	8898	**	8627	**
	Reading	4782	**	11196	**	10587	**	10744	**
	Slough & Woking	16476	**	31190	**	31552	**	31689	**

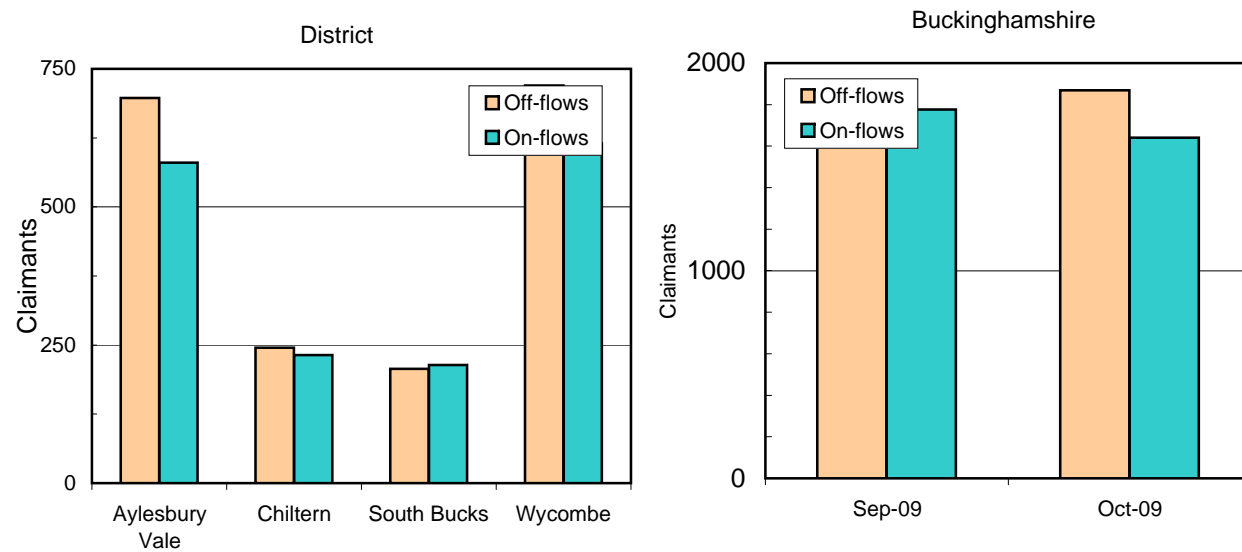
Note: These figures are now for 1998 TTWA boundaries and cannot be used for comparison with previous TTWA data presented here.

** Note: TTWA's rates are currently unavailable, hence marked as **. Rates will be replaced when data becomes available.

Flows of Claimants On and Off the Register

Month

Buckinghamshire



Unemployed Claimants: October 2009

District	Males	Females	Persons
Aylesbury Vale	1644	658	2302
Chiltern	759	300	1059
South Bucks	516	244	760
Wycombe	2078	933	3011

County	Males		Females		Persons	
	Total	Rate	Total	Rate	Total	Rate
Bedfordshire	6160	4.6	2597	2.1	8757	3.4
Berkshire	**	**	**	**	**	**
Buckinghamshire	4997	3.2	2135	1.5	7132	2.4
Hertfordshire	13508	3.9	6057	1.9	19565	2.9
Milton Keynes	5196	6.5	2094	2.9	7290	4.8
Northamptonshire	12432	5.5	4995	2.5	17427	4.1
Oxfordshire	6384	3.0	2567	1.3	8951	2.2
Surrey	9838	2.8	4494	1.4	14337	2.1

** Note: Berkshire cannot be represented by a single rate figure, but as six separate district levels.

County	Males		Females		Persons	
	Total	Rate	Total	Rate	Total	Rate
Bracknell Forest	1345	3.5	572	1.6	1917	2.6
Reading	3132	5.9	1286	2.8	4418	4.5
Slough	2409	5.8	1132	3.1	3541	4.5
West Berkshire	1576	3.2	712	1.6	2288	2.4
Windsor & Maidenhead	1497	3.3	701	1.7	2198	2.5
Wokingham	1367	2.6	679	1.4	2046	2.0

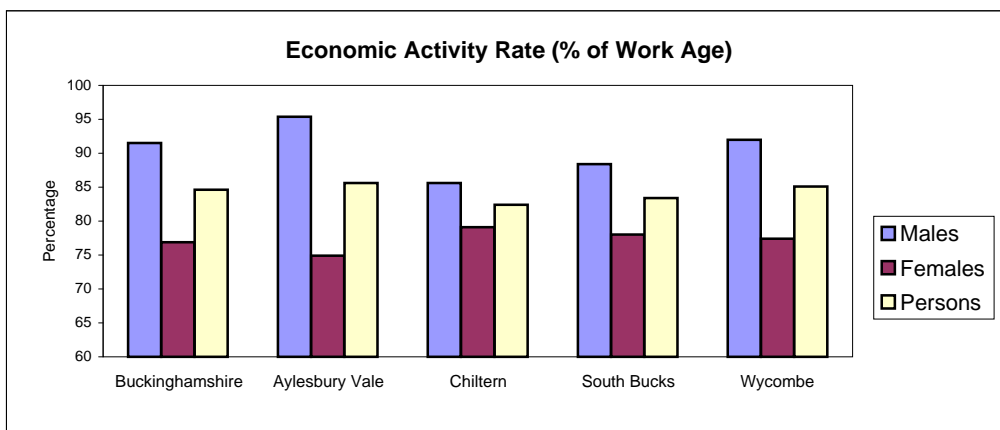
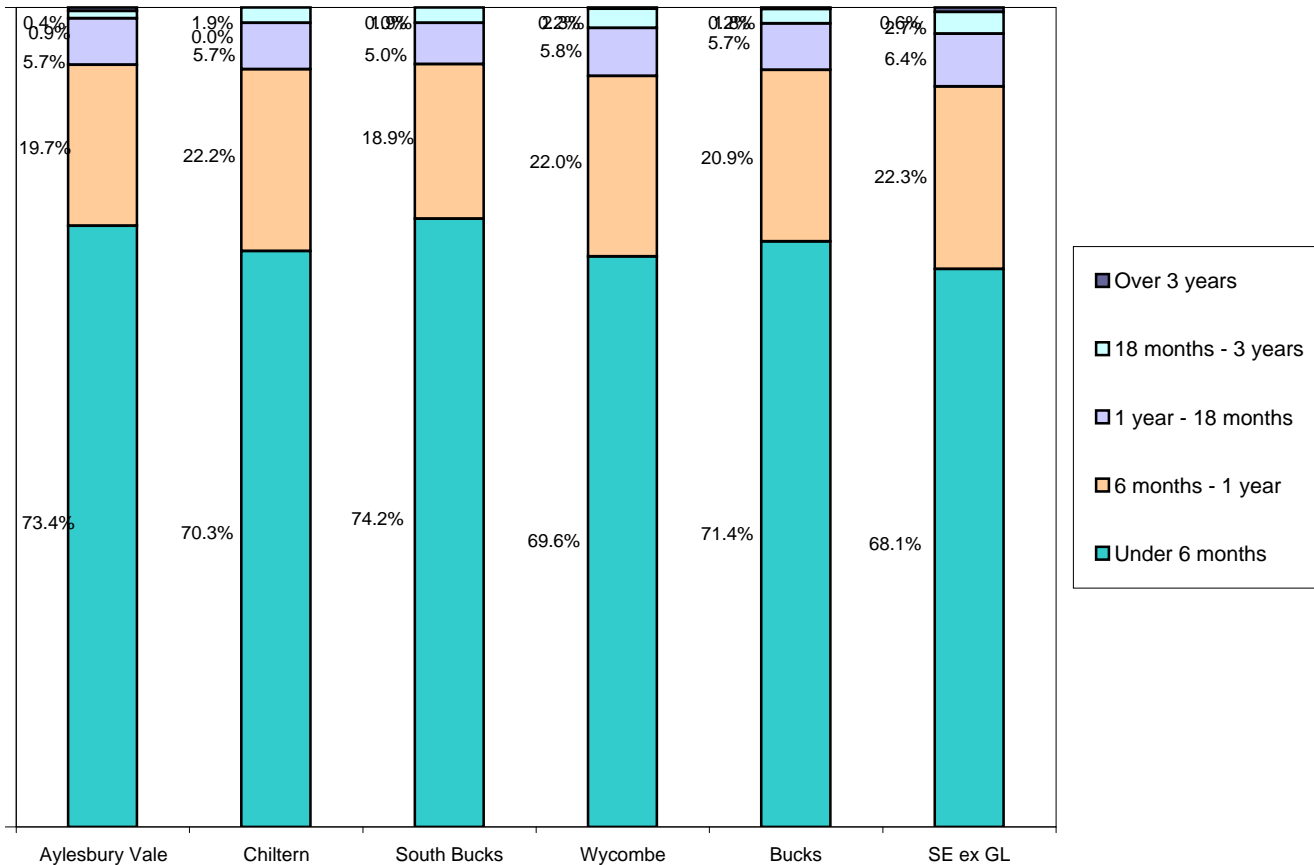
Data for page 2 graphs

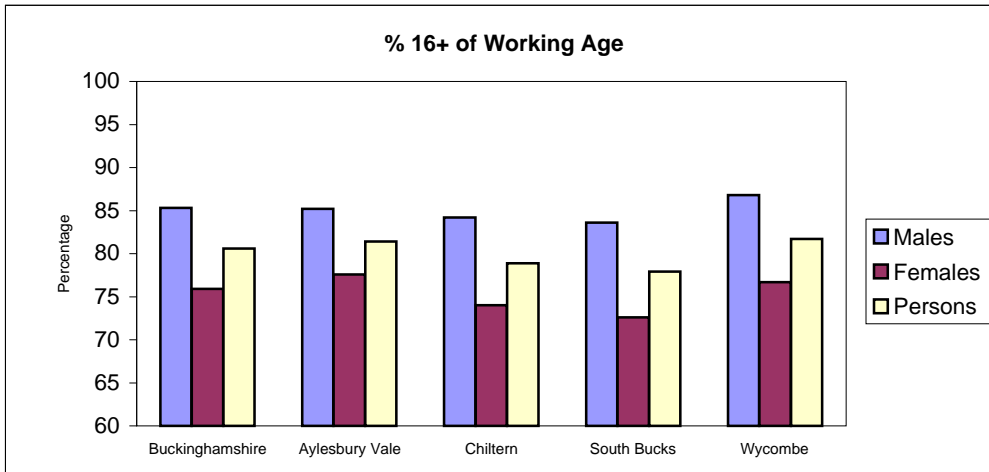
DISTRICT	Off-flows	On-flows
Aylesbury Vale	697	580
Chiltern	245	232
South Bucks	207	214
Wycombe	720	615

MONTH	Off-flows	On-flows
Sep-09	1693	1776
Oct-09	1869	1641

October 2009: Longer Term Unemployment

District	Up to 1 year		1-3 years		Over 3 years	
	Male	Female	Male	Female	Male	Female
Aylesbury Vale	1510	620	125	30	5	5
Chiltern	695	290	65	15	0	0
South Bucks	500	240	45	10	0	0
Wycombe	1875	865	190	55	5	0
Milton Keynes	4510	1910	630	160	50	15
New Buckinghamshire	4580	2015	425	110	10	5





Additional Tables

New Earnings Survey 2003

Gross Weekly Pay

	Male	Female	Total
Buckinghamshire	£574.21	£334.80	£450.68
Milton Keynes	£537.53	£319.30	£433.21

Total Hours Worked (weekly)

	Male	Female	Total
Aylesbury Vale	38.8	31.22	34.69
Chiltern	39.58	28.7	34.35
South Bucks	38.5	31.21	34.89
Wycombe	38.97	29.91	34.41
Buckinghamshire	38.96	30.38	34.56
Milton Keynes	39.1	32.19	35.81

Oct-09

Aylesbury Vale	Total	South Bucks	Total
Aston Clinton	45	Beaconsfield North	31
Aylesbury Central	74	Beaconsfield South	38
Bedgrove	44	Beaconsfield West	29
Bierton	50	Burnham Beeches	29
Brill	10	Burnham Church	71
Buckingham North	63	Burnham Lent Rise	85
Buckingham South	118	Denham North	37
Cheddington	33	Denham South	43
Edlesborough	31	Dorney	10
Elmhurst	151	Farnham Royal	49
Gatehouse	81	Gerrards Cross North	14
Grange	64	Gerrards Cross South	41
Great Brickhill	41	Hedgerley & Fulmer	10
Great Horwood	33	Iver Heath	80
Grendon Underwood	22	Iver Richings Park	25
Haddenham	45	Iver Village	66
Hogshaw	22	Stoke Poges	51
Long Crendon	20	Taplow	20
Luffield Abbey	22	Wexham	31
Mandeville	192		
Marsh Gibbon	28	Wycombe	
Meadowcroft	188		
Newton Longville	31	Bledlow-cum-Saunderton	25
Oakfield	70	Booker & Castlefield	259
Oakley	19	Bourne End-cum-Hedsor	62
Pitstone	39	Bowerdean & Daws Hill	250
Quainton	25	Cressex & Frogmoor	230
Southcourt	278	Downley	27
Steeple Claydon	36	Flackwell Heath	69
Stewkley	27	Great Marlow	29
Stone	85	Green Hill & Totteridge	178
Tingewick	30	Hambleden Valley	6
Waddesdon	22	Hazlemere Central	35
Wendover	51	Hazlemere East	37
Weston Turville	99	Hazlemere West	32
Wing	32	Hughenden Valley	14
Wingrave	24	Icknield	26
Winslow	67	Keep Hill & Hicks Farm	207
		Kingshill	27
Chiltern		Lacey Green & Hampden	14
		Lane End & Piddington	74
Amersham Common	60	Little Marlow	11
Amersham-on-the-Hill	89	Loudwater	76
Amersham Town	38	Marlow Bottom	31
Asheridge Vale	45	Marlow North	98
Ashley Green & Latimer	17	Marlow South	87
Austenwood	15	Marsh & Micklefield	244
Ballinger & South Heath	9	Naphill-cum-Bradenham	22
Chalfont Common	31	Oakridge & Tinkerswood	360
Chalfont St Giles	53	Princes Risborough	95
Chalfont St Peter Central	32	Stokenchurch	73
Chartridge	15	The Wooburns	100
Chenies	**	Tylers Green	46
Chesham Bois & Weedon Hill	23	West Wycombe & Sands	167
Cholesbury & The Lee	10		
Coleshill & Penn Street	12		
Gold Hill	27		
Great Missenden	17		
Hilltop	13		
Holmer Green	43		
Little Chalfont	35		
Little Missenden	12		
Lowndes	36		
Newtown	87		
Penn	23		
Pond Park	91		
Prestwood & Heath End	67		
St Marys	17		
Seer Green & Jordans	20		
Townsend	56		
Waterside	69		

** = For confidentiality, unemp

Definition of Unemployed Claimants:

The unemployed claimant count includes all people claiming Unemployment Benefit, Income Support or National Insurance Credits at Unemployment Benefit Offices on the day of the monthly count who satisfy the conditions for claiming benefit.

Students who are returning to full time education, and temporarily stopped workers, that is those who had a job on the day of the count, but were temporarily suspended and claiming benefits, are not included in the count. Full time education leavers aged under 18 years have been excluded since October 1988.

Source: All information is supplied by the DIFE through the National Online Manpower Information System (NOMIS).

This bulletin is produced by the Economy & Enterprise Team at Buckinghamshire County Council.

For further information, please call 01296 382447 or email economy@buckscc.gov.uk