

Buckinghamshire Labour Market Bulletin : November 2009

Please note that the District Unemployment Rates and Travel-to-Work Area boundaries have been revised. No comparison should be made, therefore between the Unemployment Rate and TTWA data contained here and that presented in bulletins previous to 07/98

Great Britain	4.1%
South East	3.6%
South East (ex GL)	3.1%
Buckinghamshire	2.4%


Rates for Counties and larger areas are supplied by the Employment Department, calculated using their estimates of the workforce

Please note that from December 2002, claimant rate figures will be based on the proportion of resident working age population estimates, not workforce based estimates. Figures are therefore not comparable.

	ONS Rates
Buckinghamshire	2.4%
Aylesbury Vale	2.1%
Chiltern	2.0%
South Bucks	1.9%
Wycombe	2.9%

Trends in Unemployment Rates

No comparisons should be made with bulletins produced before 07/98.



District	Unemployed Claimants			
	Nov-08	Sep-09	Oct-09	Nov-09
Aylesbury Vale	1391	2430	2302	2284
Chiltern	596	1084	1059	1060
South Bucks	396	765	760	707
Wycombe	1677	3111	3011	2841
Buckinghamshire	4060	7390	7132	6892
Milton Keynes	4118	7477	7290	7147
South East (ex GL)*	138838	227974	227052	225435
South East	289869	454884	455237	448166
Great Britain	1022481	1537620	1529821	1516907

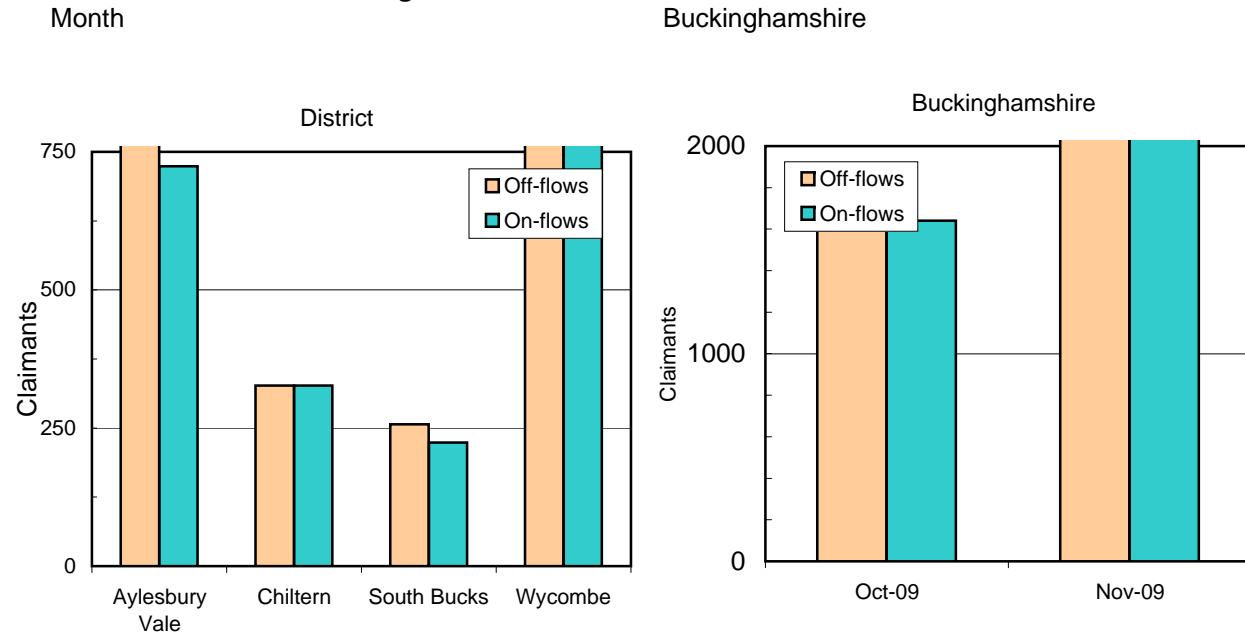
* South East Region excluding Greater London

Unemployed Claimants		Nov-08		Sep-09		Oct-09		Nov-09	
		Total	Rate	Total	Rate	Total	Rate	Total	Rate
Travel to Work Area	Aylesbury & Wycombe	3630	**	6557	**	6336	**	6122	**
	Banbury	1105	**	2059	**	1946	**	1832	**
	Luton	5427	**	9025	**	8876	**	8584	**
	Milton Keynes	4847	**	8898	**	8627	**	8467	**
	Reading	5557	**	10587	**	10744	**	10018	**
	Slough & Woking	17500	**	31552	**	31689	**	30947	**

Note: These figures are now for 1998 TTWA boundaries and cannot be used for comparison with previous TTWA data presented here.

** Note: TTWA's rates are currently unavailable, hence marked as **. Rates will be replaced when data becomes available.

Flows of Claimants On and Off the Register



Unemployed Claimants: November 2009

District	Males	Females	Persons
Aylesbury Vale	1629	655	2284
Chiltern	774	286	1060
South Bucks	492	215	707
Wycombe	1964	877	2841

County	Males		Females		Persons	
	Total	Rate	Total	Rate	Total	Rate
Bedfordshire	6015	4.5	2506	2.1	8521	3.2
Berkshire	**	**	**	**	**	**
Buckinghamshire	4859	3.1	2033	1.4	6892	2.3
Hertfordshire	13368	3.9	5833	1.8	19201	2.9
Milton Keynes	5137	6.4	2010	2.8	7147	4.7
Northamptonshire	12182	5.4	4794	2.4	16976	4.0
Oxfordshire	6304	3.0	2437	1.3	8741	2.2
Surrey	9809	2.8	4392	1.3	14201	2.1

** Note: Berkshire cannot be represented by a single rate figure, but as six separate district levels.

County	Males		Females		Persons	
	Total	Rate	Total	Rate	Total	Rate
Bracknell Forest	1302	3.3	547	1.5	1849	2.5
Reading	2938	5.5	1161	2.6	4099	4.2
Slough	2305	5.5	1072	2.9	3377	4.3
West Berkshire	1556	3.1	674	1.5	2230	2.4
Windsor & Maidenhead	1445	3.2	647	1.5	2092	2.4
Wokingham	1266	2.4	586	1.2	1852	1.8

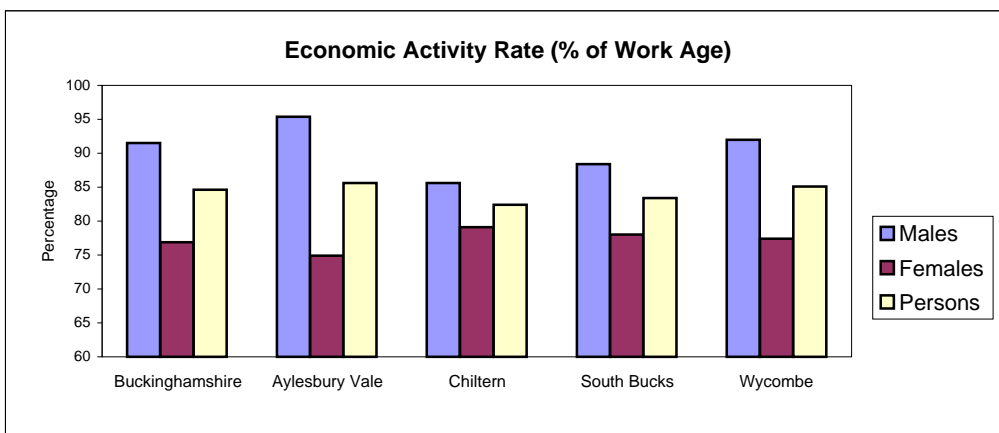
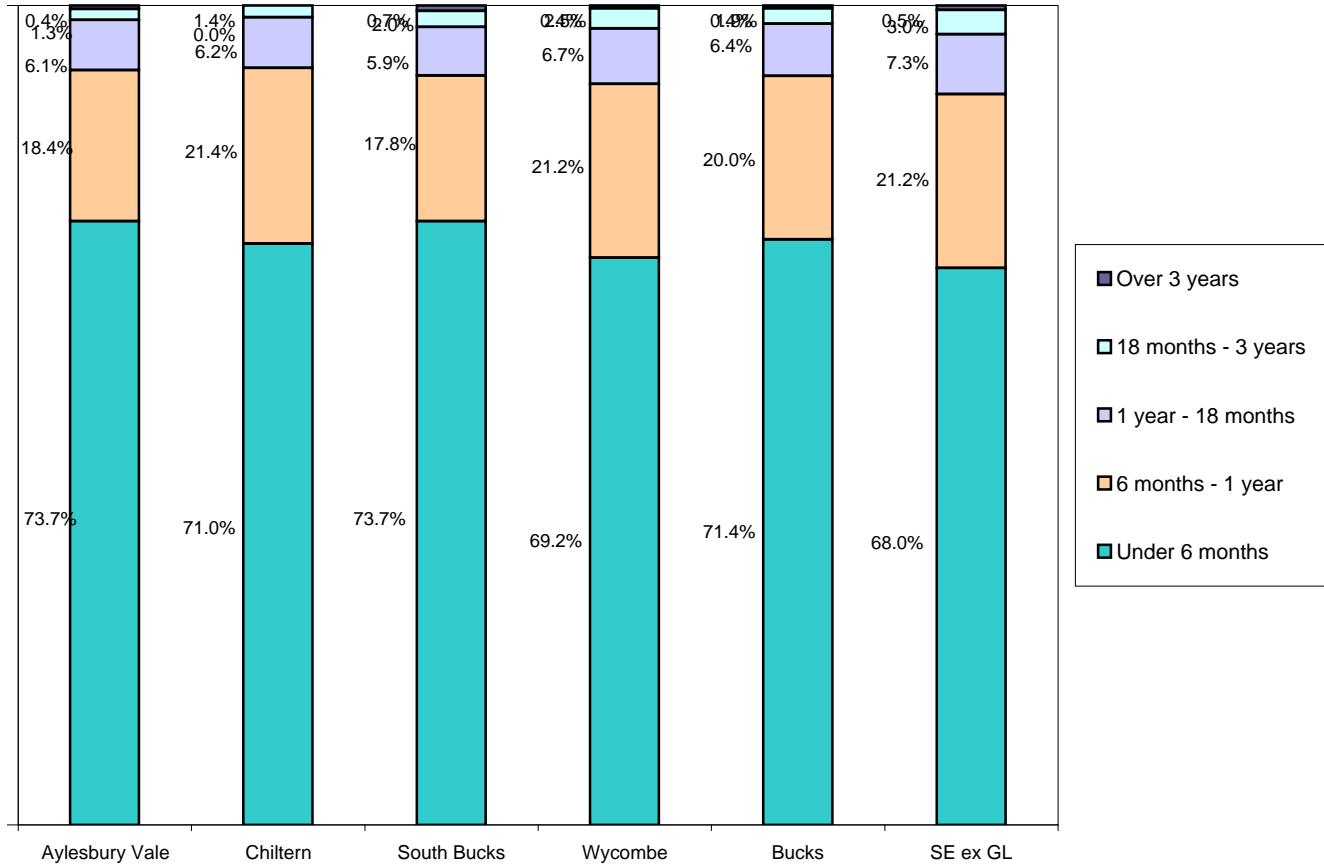
Data for page 2 graphs

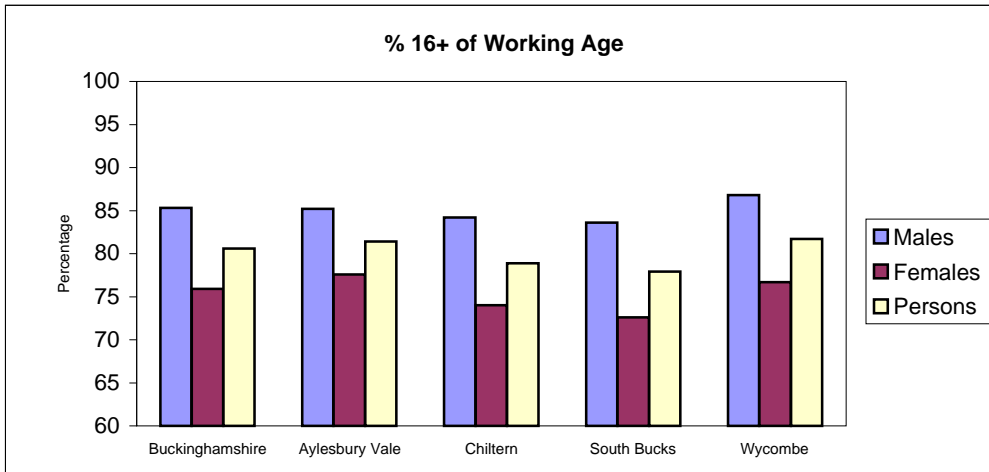
DISTRICT	Off-flows	On-flows
Aylesbury Vale	767	724
Chiltern	327	327
South Bucks	257	224
Wycombe	914	765

MONTH	Off-flows	On-flows
Oct-09	1869	1641
Nov-09	2265	2058

November 2009: Longer Term Unemployment

District	Up to 1 year		1-3 years		Over 3 years	
	Male	Female	Male	Female	Male	Female
Aylesbury Vale	1490	610	130	35	5	5
Chiltern	70	275	70	15	0	0
South Bucks	475	215	45	10	0	0
Wycombe	1750	805	200	65	5	0
Milton Keynes	4410	1800	675	190	40	15
New Buckinghamshire	4415	1905	445	125	10	5





Additional Tables

New Earnings Survey 2003

Gross Weekly Pay

	Male	Female	Total
Buckinghamshire	£574.21	£334.80	£450.68
Milton Keynes	£537.53	£319.30	£433.21

Total Hours Worked (weekly)

	Male	Female	Total
Aylesbury Vale	38.8	31.22	34.69
Chiltern	39.58	28.7	34.35
South Bucks	38.5	31.21	34.89
Wycombe	38.97	29.91	34.41
Buckinghamshire	38.96	30.38	34.56
Milton Keynes	39.1	32.19	35.81

Nov-09

Aylesbury Vale	Total	South Bucks	Total
Aston Clinton	52	Beaconsfield North	26
Aylesbury Central	70	Beaconsfield South	31
Bedgrove	48	Beaconsfield West	26
Bierton	49	Burnham Beeches	27
Brill	13	Burnham Church	70
Buckingham North	58	Burnham Lent Rise	77
Buckingham South	116	Denham North	42
Cheddington	24	Denham South	41
Edlesborough	30	Dorney	9
Elmhurst	159	Farnham Royal	46
Gatehouse	90	Gerrards Cross North	10
Grange	57	Gerrards Cross South	35
Great Brickhill	38	Hedgerley & Fulmer	10
Great Horwood	29	Iver Heath	68
Grendon Underwood	19	Iver Richings Park	23
Haddenham	41	Iver Village	62
Hogshaw	18	Stoke Poges	49
Long Crendon	21	Taplow	22
Luffield Abbey	23	Wexham	33
Mandeville	191		
Marsh Gibbon	30	Wycombe	
Meadowcroft	180		
Newton Longville	32	Bledlow-cum-Saunderton	28
Oakfield	79	Booker & Castlefield	247
Oakley	21	Bourne End-cum-Hedsor	56
Pitstone	32	Bowerdean & Daws Hill	250
Quainton	23	Cressex & Frogmoor	222
Southcourt	265	Downley	25
Steeple Claydon	43	Flackwell Heath	67
Stewkley	30	Great Marlow	28
Stone	81	Green Hill & Totteridge	164
Tingewick	23	Hambleden Valley	**
Waddesdon	28	Hazlemere Central	28
Wendover	55	Hazlemere East	30
Weston Turville	92	Hazlemere West	35
Wing	35	Hughenden Valley	14
Wingrave	25	Icknield	27
Winslow	64	Keep Hill & Hicks Farm	201
		Kingshill	29
Chiltern		Lacey Green & Hampden	11
		Lane End & Piddington	69
Amersham Common	65	Little Marlow	10
Amersham-on-the-Hill	87	Loudwater	76
Amersham Town	37	Marlow Bottom	26
Asheridge Vale	44	Marlow North	97
Ashley Green & Latimer	22	Marlow South	80
Austenwood	11	Marsh & Micklefield	225
Ballinger & South Heath	12	Naphill-cum-Bradenham	24
Chalfont Common	32	Oakridge & Tinkerswood	330
Chalfont St Giles	46	Princes Risborough	91
Chalfont St Peter Central	36	Stokenchurch	69
Chartridge	17	The Wooburns	83
Chenies	**	Tylers Green	41
Chesham Bois & Weedon Hill	31	West Wycombe & Sands	155
Cholesbury & The Lee	8		
Coleshill & Penn Street	10		
Gold Hill	34		
Great Missenden	18		
Hilltop	10		
Holmer Green	34		
Little Chalfont	35		
Little Missenden	17		
Lowndes	31		
Newtown	77		
Penn	24		
Pond Park	85		
Prestwood & Heath End	67		
St Marys	18		
Seer Green & Jordans	25		
Townsend	55		
Waterside	70		

** = For confidentiality, unemp

Definition of Unemployed Claimants:

The unemployed claimant count includes all people claiming Unemployment Benefit, Income Support or National Insurance Credits at Unemployment Benefit Offices on the day of the monthly count who satisfy the conditions for claiming benefit.

Students who are returning to full time education, and temporarily stopped workers, that is those who had a job on the day of the count, but were temporarily suspended and claiming benefits, are not included in the count. Full time education leavers aged under 18 years have been excluded since October 1988.

Source: All information is supplied by the DIFE through the National Online Manpower Information System (NOMIS).

This bulletin is produced by the Economy & Enterprise Team at Buckinghamshire County Council.
For further information, please call 01296 382447 or email economy@buckscc.gov.uk