

## Buckinghamshire Labour Market Bulletin : December 2009

Please note that the District Unemployment Rates and Travel-to-Work Area boundaries have been revised. No comparison should be made, therefore between the Unemployment Rate and TTWA data contained here and that presented in bulletins previous to 07/98

Great Britain	4.1%
South East	3.6%
South East (ex GL)	3.1%
Buckinghamshire	2.2%

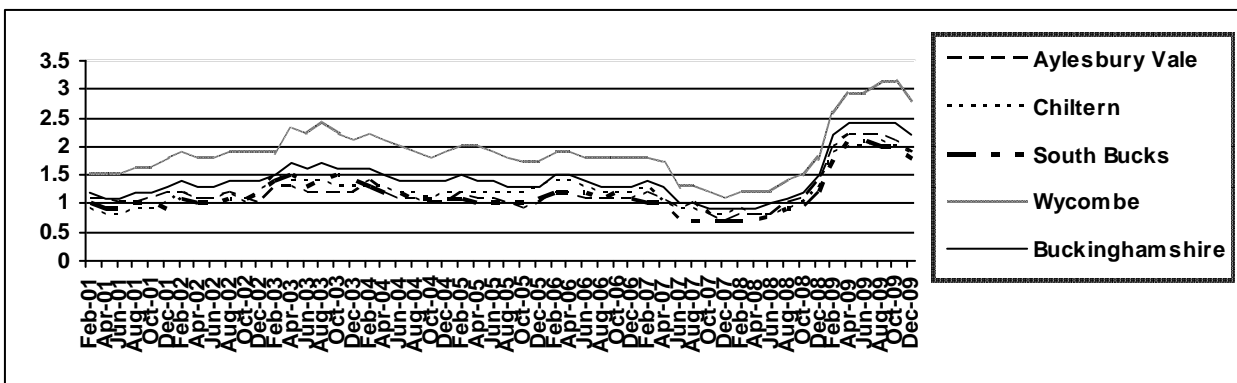
Rates for Counties and larger areas are supplied by the Employment Department, calculated using their estimates of the workforce

Please note that from December 2002, claimant rate figures will be based on the proportion of resident working age population estimates, not workforce based estimates. Figures are therefore not comparable.

	ONS Rates
Buckinghamshire	2.2%
Aylesbury Vale	1.9%
Chiltern	1.9%
South Bucks	1.8%
Wycombe	2.8%

### Trends in Unemployment Rates

No comparisons should be made with bulletins produced before 07/98.



District	Unemployed Claimants			
	Dec-08	Oct-09	Nov-09	Dec-09
Aylesbury Vale	1566	2302	2284	2136
Chiltern	680	1059	1060	985
South Bucks	449	760	707	698
Wycombe	1824	3011	2841	2720
Buckinghamshire	4509	7132	6892	6539
Milton Keynes	4473	7290	7147	6820
South East (ex GL)*	153069	227052	225435	222925
South East	313052	455237	448166	443675
Great Britain	1117512	1529821	1516907	1513921

\* South East Region excluding Greater London

Unemployed Claimants		Dec-08		Oct-09		Nov-09		Dec-09	
		Total	Rate	Total	Rate	Total	Rate	Total	Rate
Travel to Work Area	Aylesbury & Wycombe	4049	**	6336	**	6122	**	5777	**
	Banbury	1290	**	1946	**	1832	**	1682	**
	Luton	5791	**	8876	**	8584	**	8423	**
	Milton Keynes	5303	**	8627	**	8467	**	8100	**
	Reading	6132	**	10744	**	10018	**	9676	**
	Slough & Woking	19280	**	31689	**	30947	**	30667	**

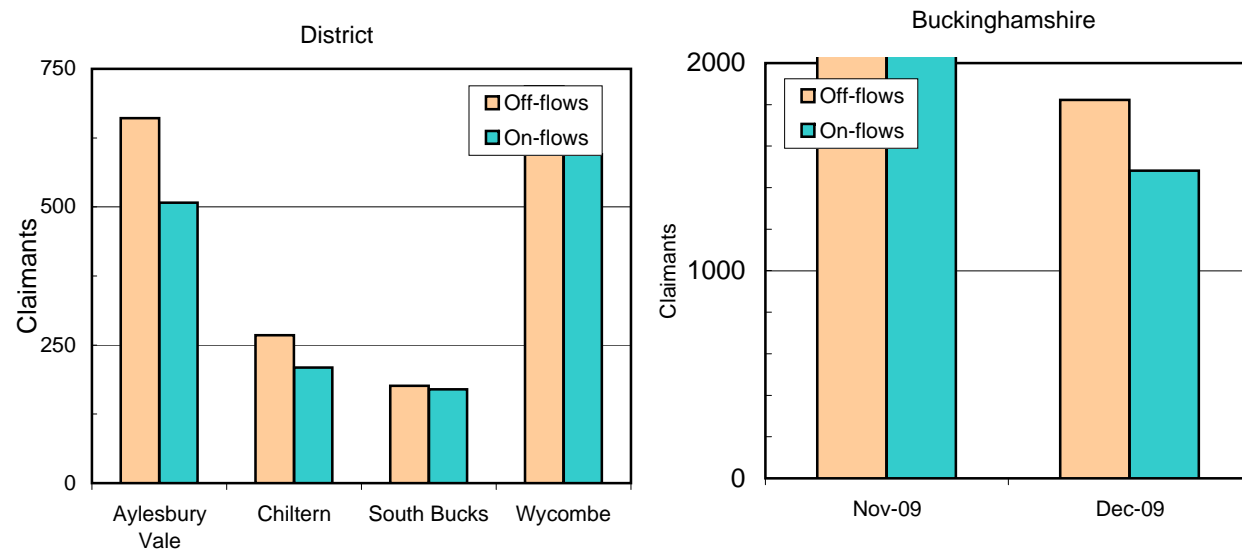
Note: These figures are now for 1998 TTWA boundaries and cannot be used for comparison with previous TTWA data presented here.

\*\* Note: TTWA's rates are currently unavailable, hence marked as \*\*. Rates will be replaced when data becomes available.

### Flows of Claimants On and Off the Register

Month

Buckinghamshire



### Unemployed Claimants: December 2009

District	Males	Females	Persons
Aylesbury Vale	1524	612	2136
Chiltern	722	263	985
South Bucks	490	208	698
Wycombe	1895	825	2720

County	Males		Females		Persons	
	Total	Rate	Total	Rate	Total	Rate
Bedfordshire	5958	4.4	2427	2.0	8385	3.2
Berkshire	**	**	**	**	**	**
Buckinghamshire	4631	3.0	1908	1.3	6539	2.2
Hertfordshire	13281	3.8	5635	1.8	18916	2.8
Milton Keynes	4916	6.1	1904	2.7	6820	4.5
Northamptonshire	12086	5.3	4651	2.3	16737	3.9
Oxfordshire	6099	2.9	2245	1.2	8344	2.1
Surrey	9718	2.7	4150	1.3	13868	2.0

\*\* Note: Berkshire cannot be represented by a single rate figure, but as six separate district levels.

County	Males		Females		Persons	
	Total	Rate	Total	Rate	Total	Rate
Bracknell Forest	1307	3.4	524	1.5	1831	2.4
Reading	2875	5.4	1097	2.4	3972	4.0
Slough	2249	5.4	1028	2.8	3277	4.2
West Berkshire	1504	3.0	630	1.4	2134	2.3
Windsor & Maidenhead	1452	3.2	639	1.5	2091	2.4
Wokingham	1176	2.2	538	1.1	1714	1.7

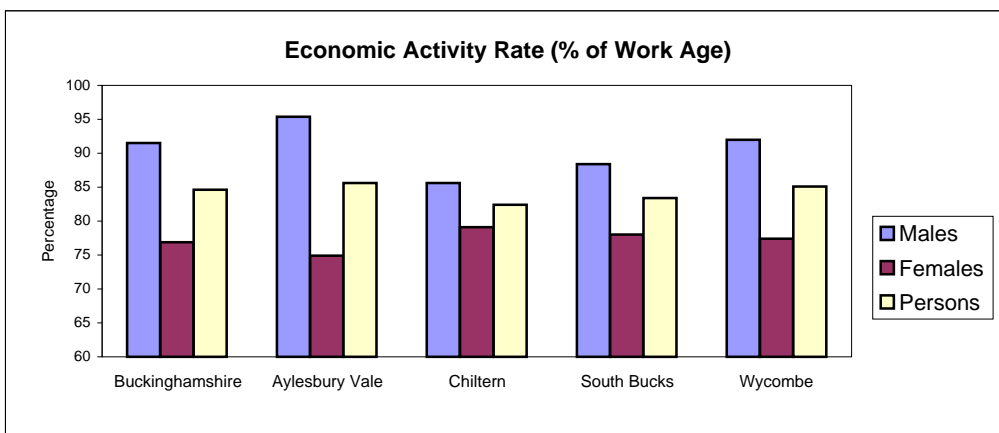
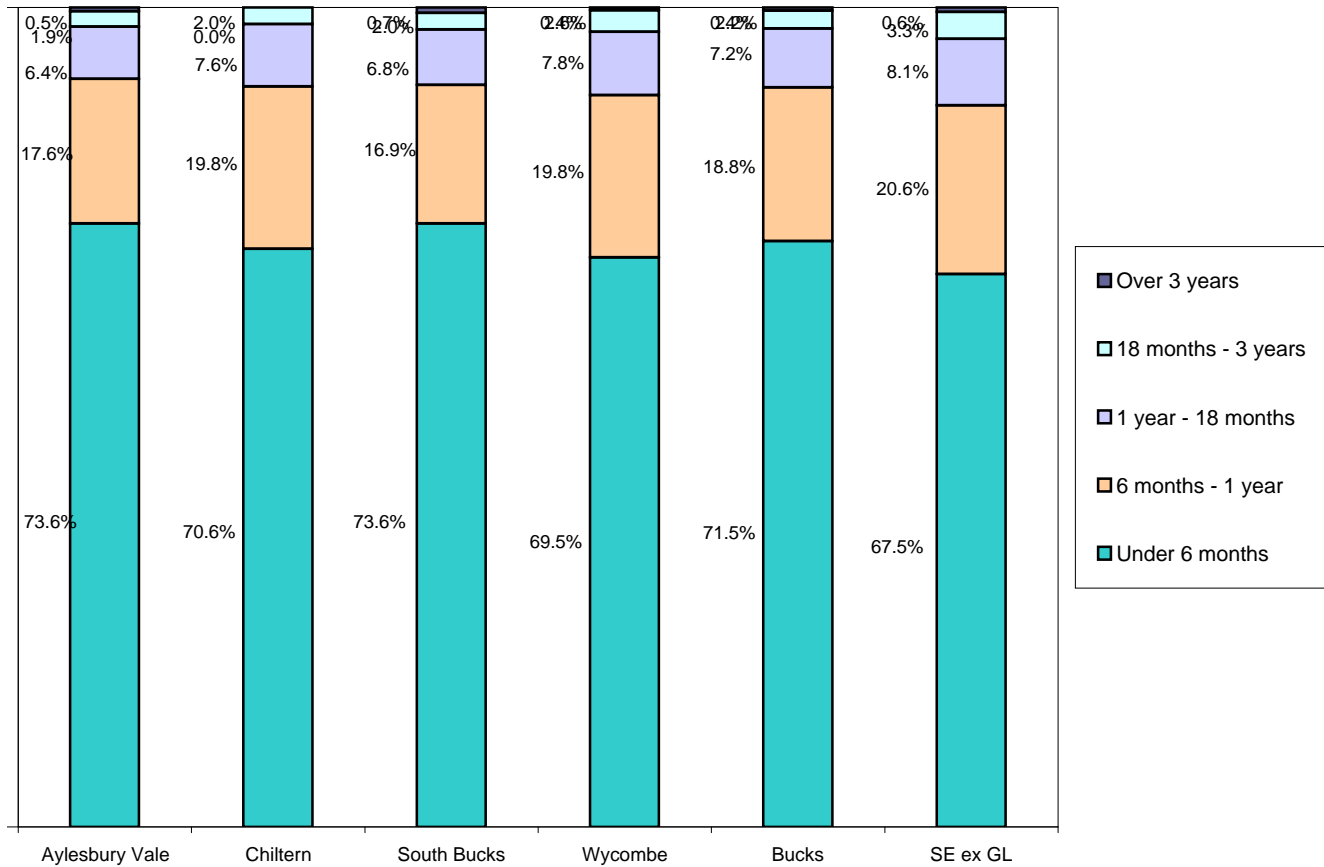
**Data for page 2 graphs**

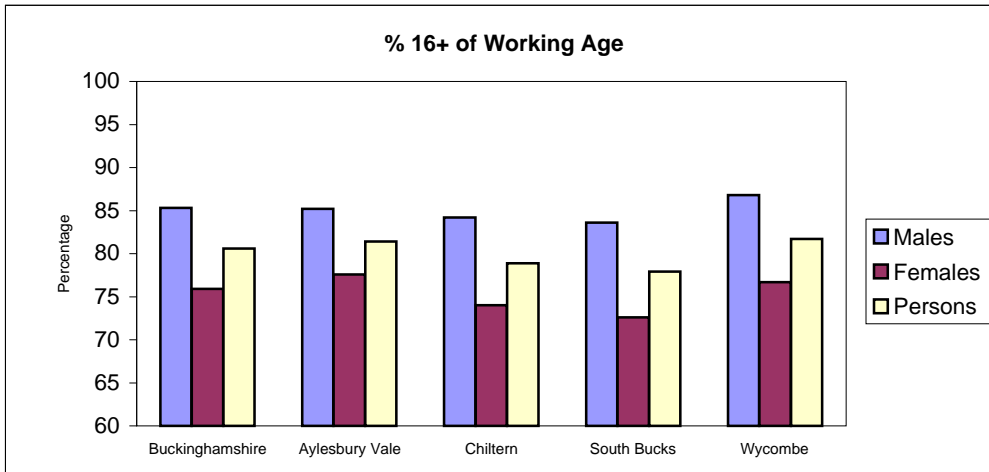
<b>DISTRICT</b>	Off-flows	On-flows
Aylesbury Vale	661	508
Chiltern	268	209
South Bucks	176	170
Wycombe	718	595

<b>MONTH</b>	Off-flows	On-flows
Nov-09	2265	2058
Dec-09	1823	1482

### December 2009: Longer Term Unemployment

District	Up to 1 year		1-3 years		Over 3 years	
	Male	Female	Male	Female	Male	Female
Aylesbury Vale	1370	565	140	35	5	5
Chiltern	640	250	75	10	0	0
South Bucks	470	205	50	15	0	0
Wycombe	1660	735	215	65	5	0
Milton Keynes	4126	1680	675	205	40	15
New Buckinghamshire	4140	1775	480	125	10	5





**Additional Tables**

**New Earnings Survey 2003**

**Gross Weekly Pay**

	Male	Female	Total
Buckinghamshire	£574.21	£334.80	£450.68
Milton Keynes	£537.53	£319.30	£433.21

**Total Hours Worked (weekly)**

	Male	Female	Total
Aylesbury Vale	38.8	31.22	34.69
Chiltern	39.58	28.7	34.35
South Bucks	38.5	31.21	34.89
Wycombe	38.97	29.91	34.41
Buckinghamshire	38.96	30.38	34.56
Milton Keynes	39.1	32.19	35.81

**Dec-09**

<b>Aylesbury Vale</b>	<b>Total</b>	<b>South Bucks</b>	<b>Total</b>
Aston Clinton	46	Beaconsfield North	29
Aylesbury Central	70	Beaconsfield South	26
Bedgrove	45	Beaconsfield West	32
Bierton	41	Burnham Beeches	27
Brill	11	Burnham Church	64
Buckingham North	55	Burnham Lent Rise	79
Buckingham South	110	Denham North	42
Cheddington	20	Denham South	52
Edlesborough	35	Dorney	11
Elmhurst	145	Farnham Royal	45
Gatehouse	96	Gerrards Cross North	12
Grange	59	Gerrards Cross South	34
Great Brickhill	43	Hedgerley & Fulmer	11
Great Horwood	28	Iver Heath	67
Grendon Underwood	20	Iver Richings Park	21
Haddenham	31	Iver Village	55
Hogshaw	16	Stoke Poges	48
Long Crendon	21	Taplow	17
Luffield Abbey	20	Wexham	26
Mandeville	180		
Marsh Gibbon	23	<b>Wycombe</b>	
Meadowcroft	160		
Newton Longville	26	Bledlow-cum-Saunderton	24
Oakfield	80	Booker & Castlefield	216
Oakley	19	Bourne End-cum-Hedsor	56
Pitstone	27	Bowerdean & Daws Hill	229
Quainton	19	Cressex & Frogmoor	227
Southcourt	250	Downley	27
Steeple Claydon	42	Flackwell Heath	66
Stewkley	27	Great Marlow	22
Stone	75	Green Hill & Totteridge	168
Tingewick	20	Hambleden Valley	6
Waddesdon	25	Hazlemere Central	28
Wendover	61	Hazlemere East	25
Weston Turville	83	Hazlemere West	39
Wing	31	Hughenden Valley	10
Wingrave	21	Icknield	23
Winslow	55	Keep Hill & Hicks Farm	186
		Kingshill	24
<b>Chiltern</b>		Lacey Green & Hampden	10
		Lane End & Piddington	75
Amersham Common	56	Little Marlow	10
Amersham-on-the-Hill	74	Loudwater	62
Amersham Town	35	Marlow Bottom	25
Asheridge Vale	40	Marlow North	89
Ashley Green & Latimer	17	Marlow South	77
Austenwood	10	Marsh & Micklefield	219
Ballinger & South Heath	7	Naphill-cum-Bradenham	27
Chalfont Common	28	Oakridge & Tinkerswood	324
Chalfont St Giles	43	Princes Risborough	81
Chalfont St Peter Central	34	Stokenchurch	70
Chartridge	13	The Wooburns	84
Chenies	**	Tylers Green	34
Chesham Bois & Weedon Hill	31	West Wycombe & Sands	157
Cholesbury & The Lee	7		
Coleshill & Penn Street	8		
Gold Hill	37		
Great Missenden	21		
Hilltop	10		
Holmer Green	27		
Little Chalfont	42		
Little Missenden	20		
Lowndes	35		
Newtown	64		
Penn	21		
Pond Park	80		
Prestwood & Heath End	63		
St Marys	14		
Seer Green & Jordans	20		
Townsend	62		
Waterside	65		

\*\* = For confidentiality, unemp

**Definition of Unemployed Claimants:**

The unemployed claimant count includes all people claiming Unemployment Benefit, Income Support or National Insurance Credits at Unemployment Benefit Offices on the day of the monthly count who satisfy the conditions for claiming benefit.

Students who are returning to full time education, and temporarily stopped workers, that is those who had a job on the day of the count, but were temporarily suspended and claiming benefits, are not included in the count. Full time education leavers aged under 18 years have been excluded since October 1988.

Source: All information is supplied by the DfEE through the National Online Manpower Information System (NOMIS).

This bulletin is produced by the Economy & Enterprise Team at Buckinghamshire County Council.  
For further information, please call 01296 382447 or email [economy@buckscc.gov.uk](mailto:economy@buckscc.gov.uk)